
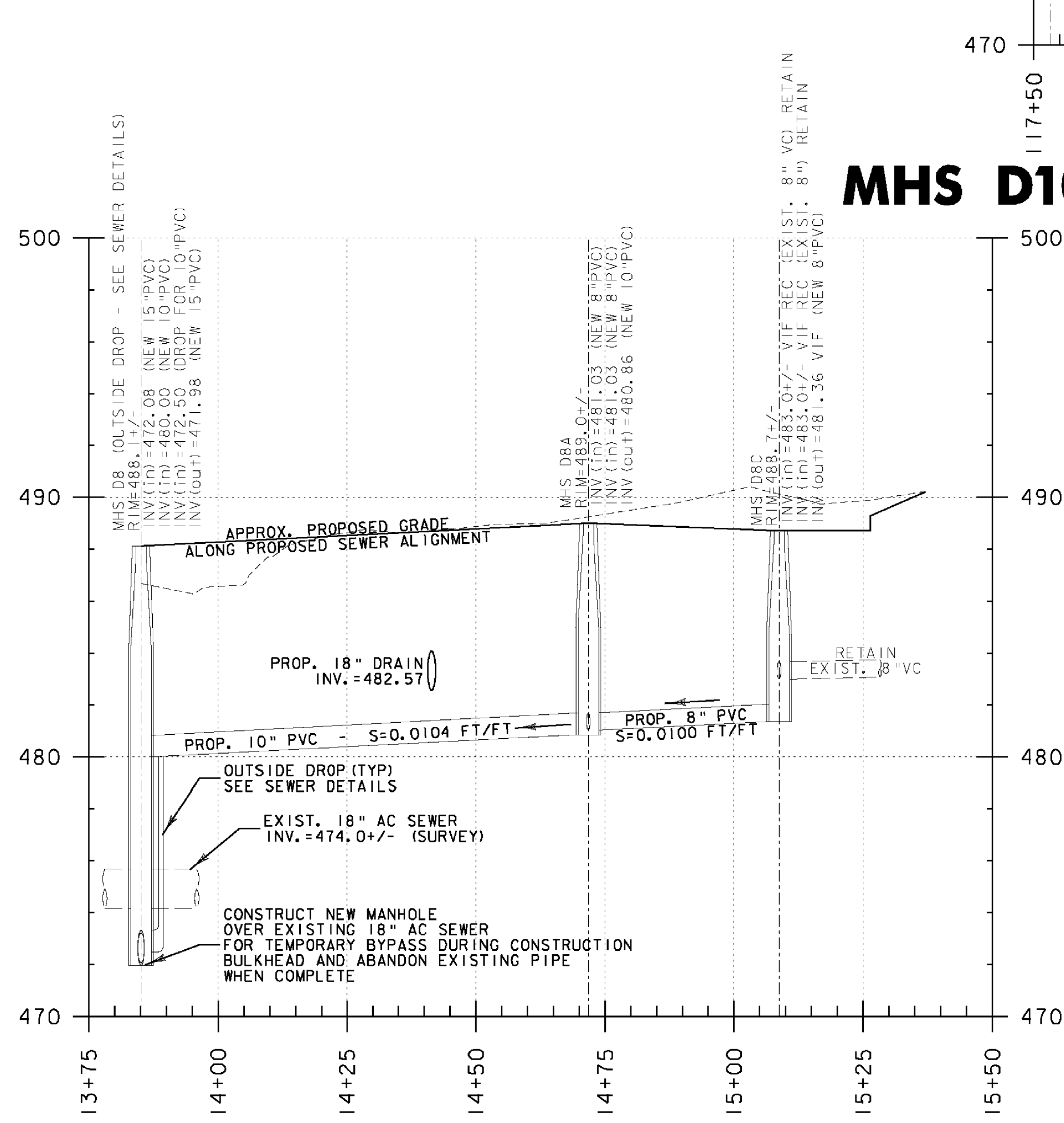


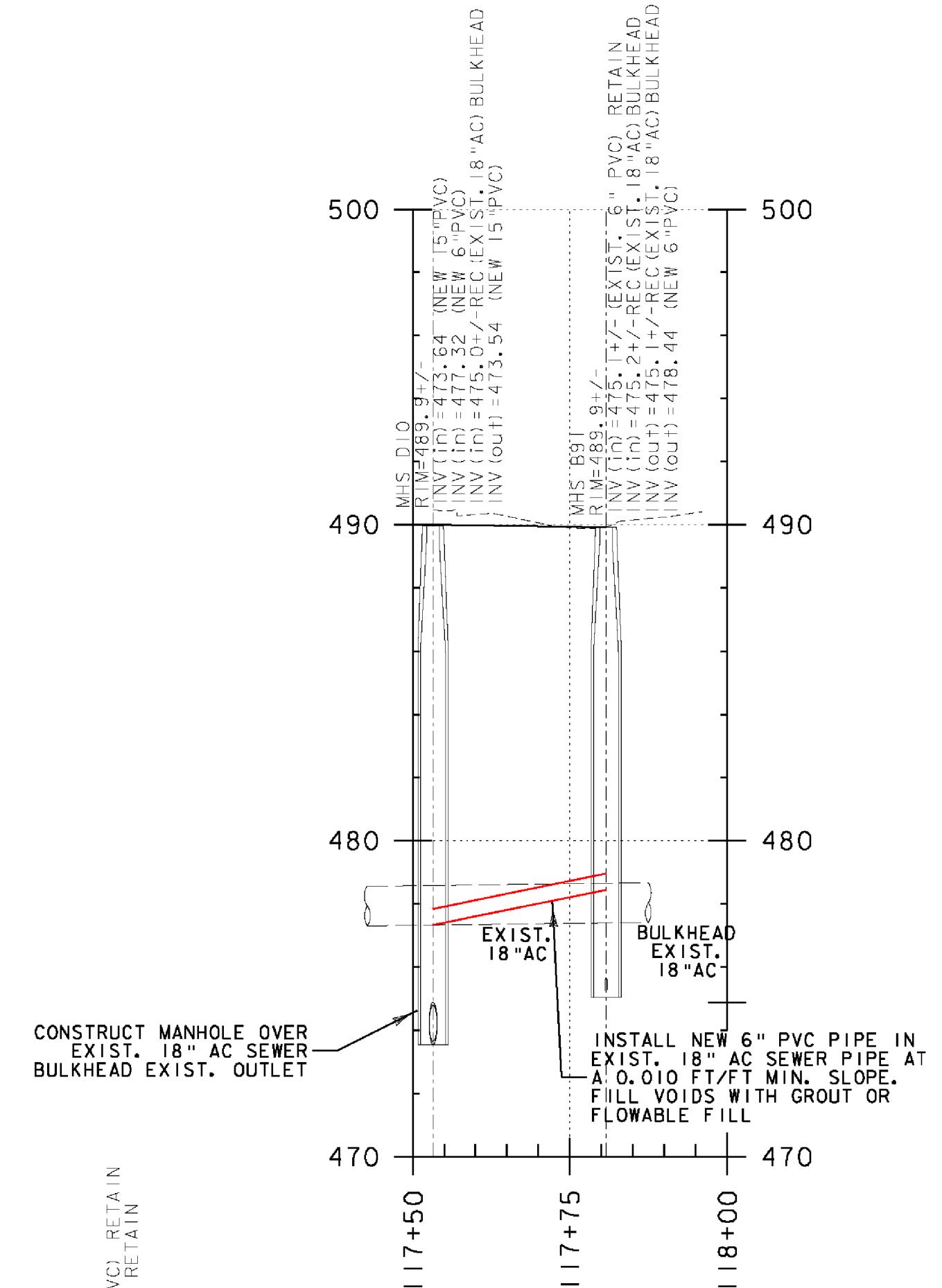
**MHS D8A TO MHS D8B
HIGHLAND AVENUE**



**MHS D7 TO MHS B34
WORCESTER AVENUE**



**MHS D8 TO MHS D8C
HIGHLAND AVENUE**



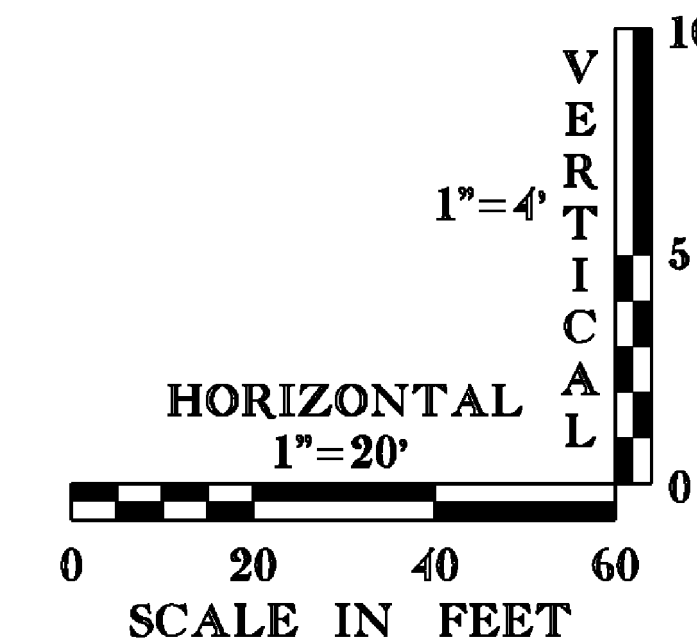
MHS D10 TO MHS B91

DATUM

VERTICAL	NGVD 1929
HORIZONTAL	N/A

- NOTES:
- 1) ALL RIM ELEVATIONS GIVEN ARE APPROXIMATE AND SHALL BE FIELD ADJUSTED TO MATCH FINAL GRADES.
 - 2) EXISTING INVERTS ARE BASED ON THE BEST AVAILABLE INFORMATION OF RECORD OR TOPOGRAPHIC SURVEY AND SHALL BE FIELD VERIFIED WHERE PROPOSED INVERTS WOULD BE AFFECTED.

SIDE STREET SEWER PROFILES



PROJECT: HARTFORD	PROJECT NO. : RS 0113(40)
DESIGN FILE NAME: z86c027sew_prof.DGN	PLOT DATE: 4/13/2012
IPARM FILE NAME:	SURVEY DATE: 1/87
SURVEYED BY: FANTONI	DRAWN BY: E. ATKINS
SQUAD LEADER: KEN UPMAL	SHEET: 117 OF 239