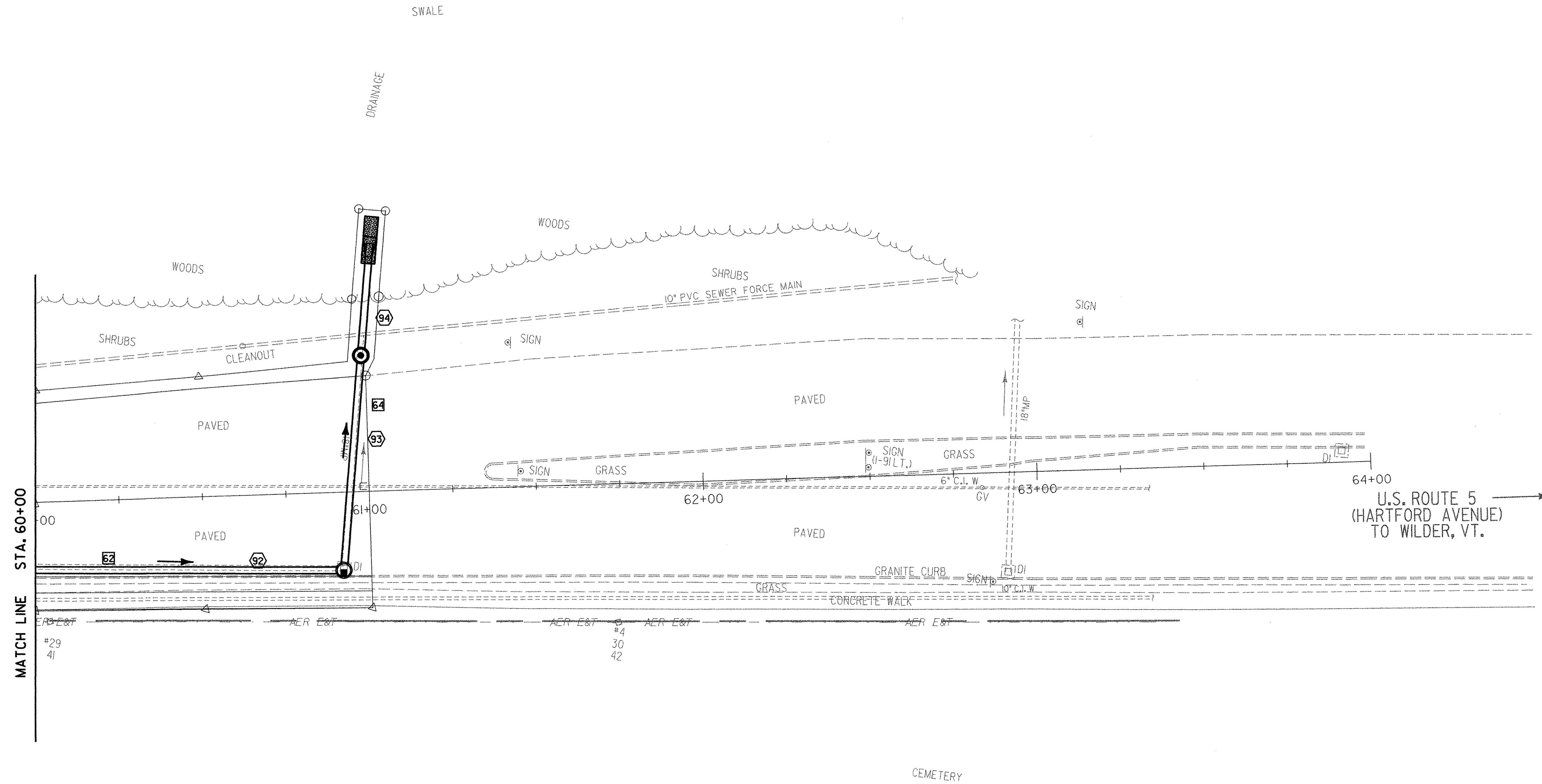
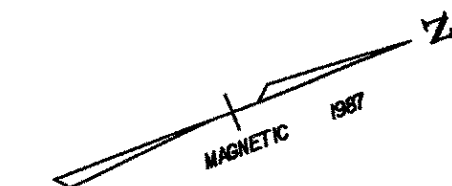


EXISTING DRAINAGE

- 62 58+40.0 RT ~ 60+92.0 RT
EXISTING PIPE & DI - REMOVE
- 64 60+92.0 RT ~ 61+00.0 LT
EXISTING PIPE & DI - REMOVE

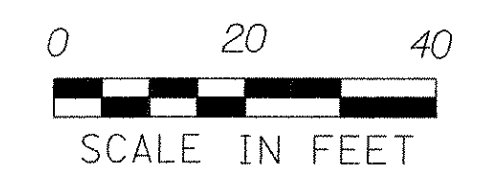
NEW DRAINAGE

- 92 58+40.0 RT ~ 60+91.7 RT
NEW 24"x250' RCP/CPEP (SL)
W/CB @ 58+40.0 RT
- 93 60+91.7 RT ~ 60+98.7 LT
NEW 24"x60' CPEP (SL)/CAAP/PCCSP (PI)/CPEP
W/CB @ 60+91.7 RT
- 94 60+98.7 LT ~ 61+02.0 LT
NEW 24"x30' CPEP (SL)/CAAP/PCCSP (PI)/CPEP
W/MH @ 60+98.7 LT W/END SECTION @ OUTLET



DRAINAGE LAYOUT SHEET 9

DATUM	
VERTICAL	NGVD 1929
HORIZONTAL	N/A



- NOTES:**
- 1) SEE UTILITY CONSTRUCTION GENERAL NOTES SHEET FOR PROPOSED STORM DRAINAGE CONSTRUCTION NOTES.
 - 2) REFER TO WATER AND SANITARY SEWER LAYOUT SHEETS FOR PROPOSED WATER AND SEWER LAYOUT.
 - 3) SEE ROADWAY LAYOUT SHEETS FOR PLACEMENT OF STONE FILL.

PROJECT: HARTFORD	PROJECT NO. : RS 0113(40)
DESIGN FILE NAME: z86c027drnbdr.DGN	PLOT DATE: 1/31/2007
IPARM FILE NAME:	SURVEY DATE: 1/87
SURVEYED BY: FANTONI	DRAWN BY: E. ATKINS
SQUAD LEADER: KEN UPMAL	SHEET: 88 OF 239