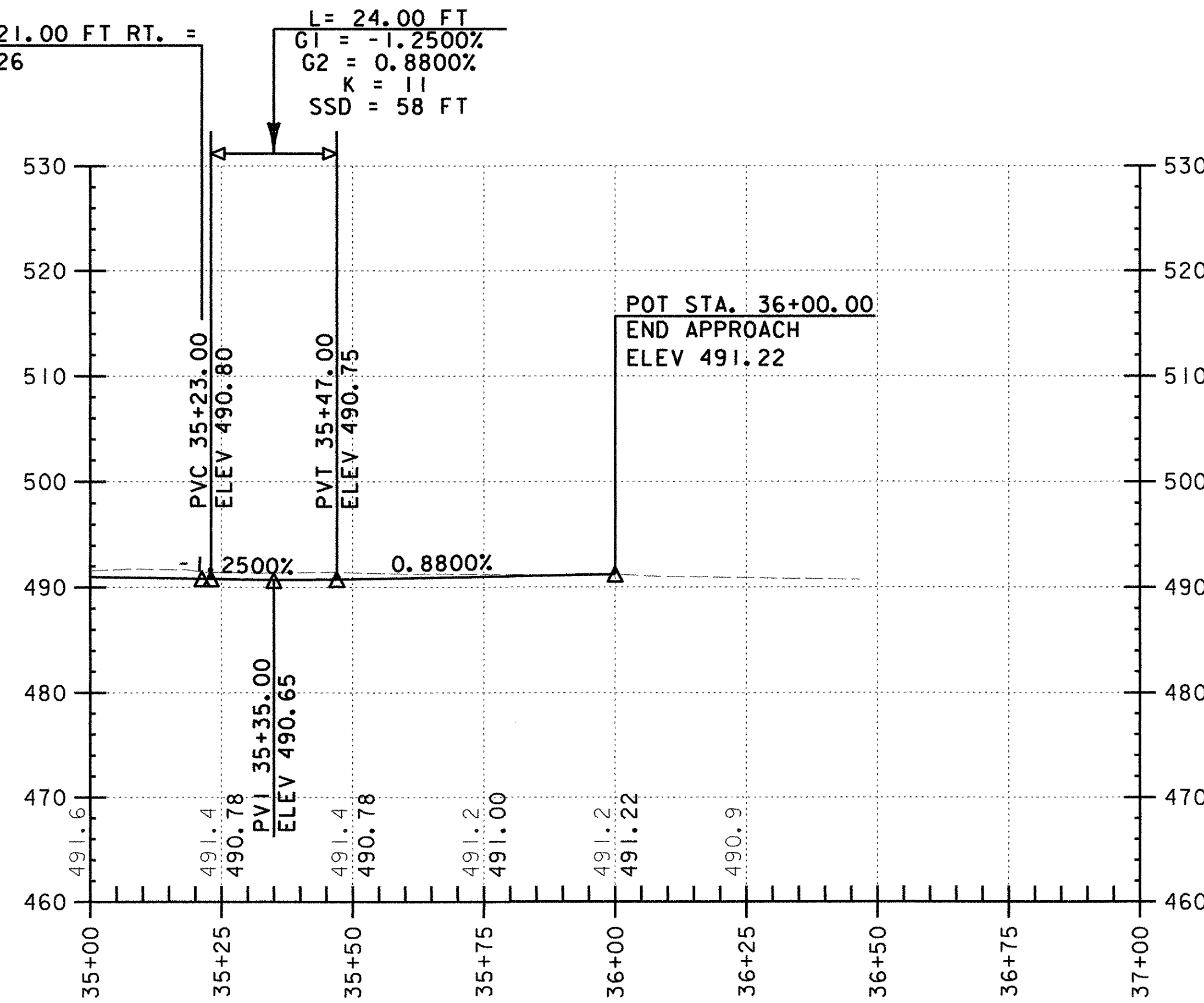


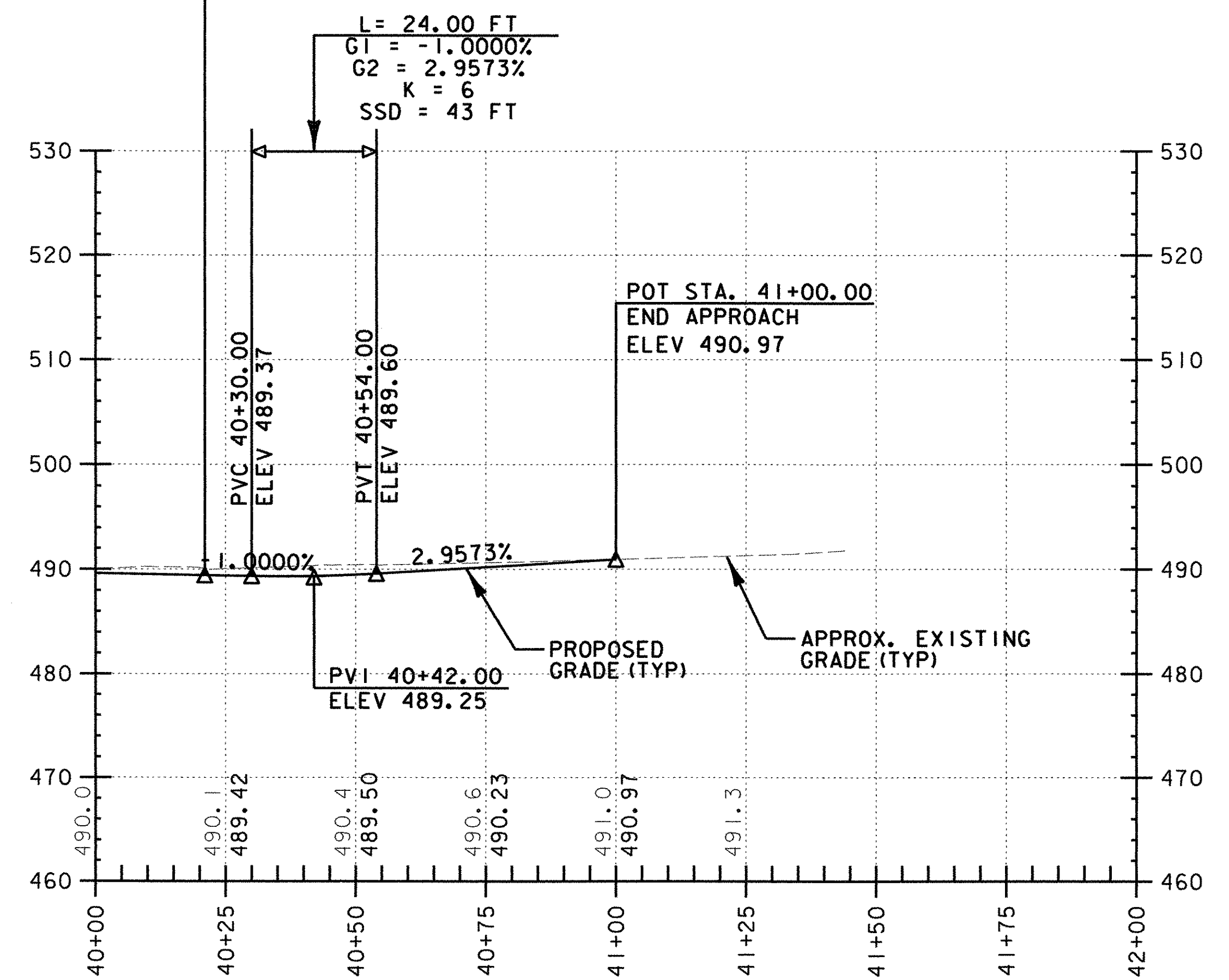
## PROFILE GOUDREAU STREET

U.S. 5 STA. 52+15.22 @ 21.00 FT RT. =  
GOUDREAU ST. STA. 35+21.26  
ELEV. = 490.82

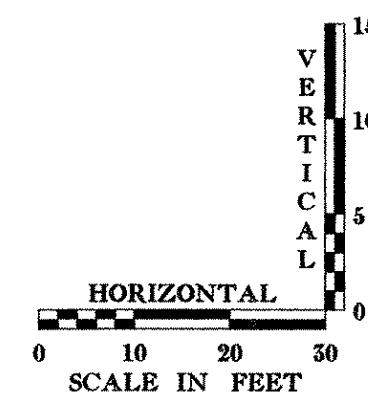


## PROFILE DEVIN STREET

U.S. 5 STA. 54+88.35 @ 21.00 FT RT. =  
DEVIN ST. STA. 40+21.00  
ELEV. = 489.46



<b>DATUM</b>	
VERTICAL	NGVD 1929
HORIZONTAL	N/A



THE GRADES SHOWN TO THE NEAREST TENTH ARE THE ORIGINAL GROUND ELEVATIONS ALONG THE PROPOSED ALIGNMENT. THE GRADES SHOWN TO THE NEAREST HUNDREDTH ARE THE PROPOSED GRADES FOR THE NEW ALIGNMENT.

PROJECT NAME:	HARTFORD	PLOT DATE:	1/9/2007
PROJECT NUMBER:	RS 0113(40)	DRAWN BY:	E. ATKINS
FILE NAME:	z86c027xsl.dgn	CHECKED BY:	K. ISHIKURA
PROJECT LEADER:	KEN UPMAL		
DESIGNED BY:	K. ISHIKURA/E. ATKINS		
		SHEET	66 OF 239