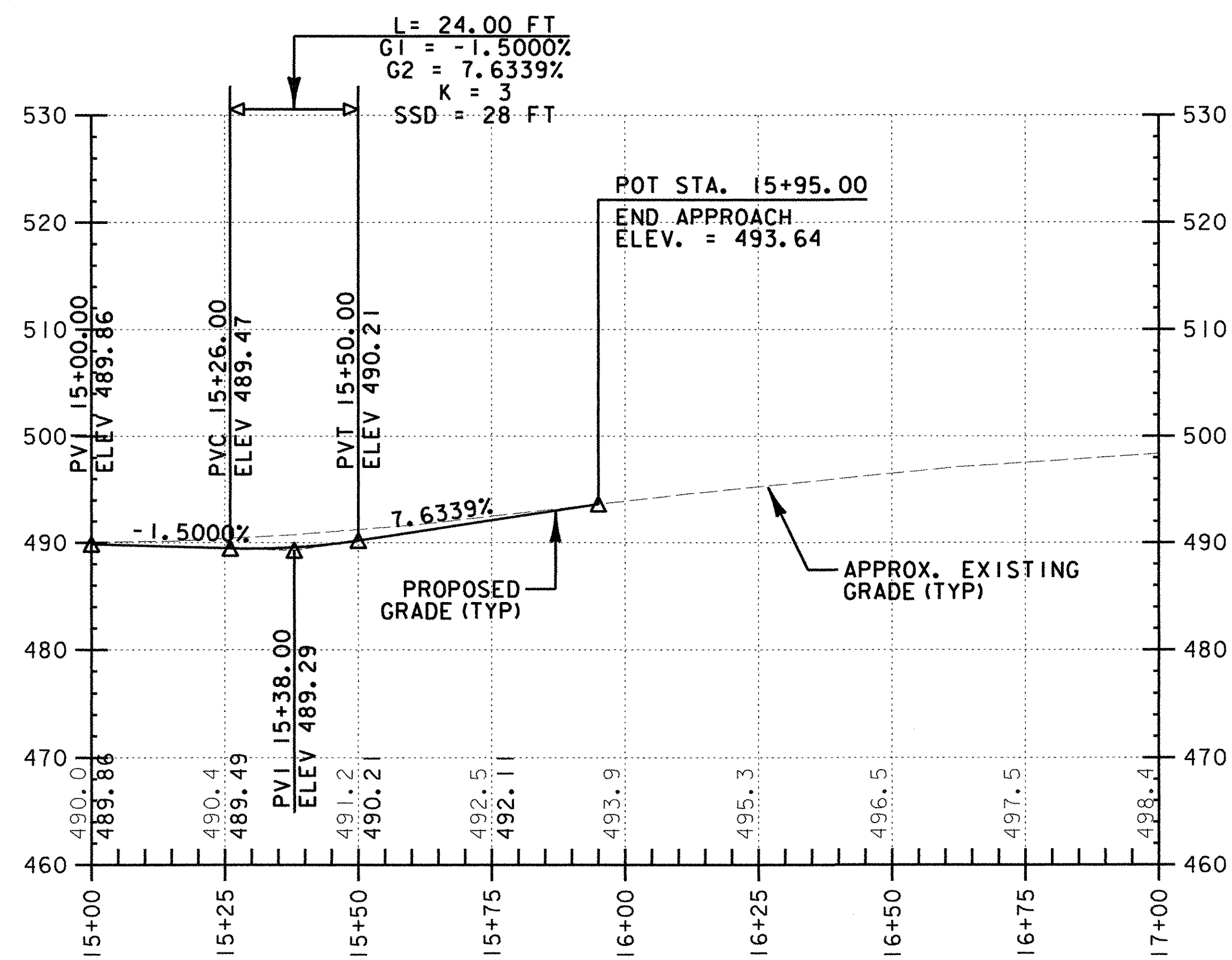
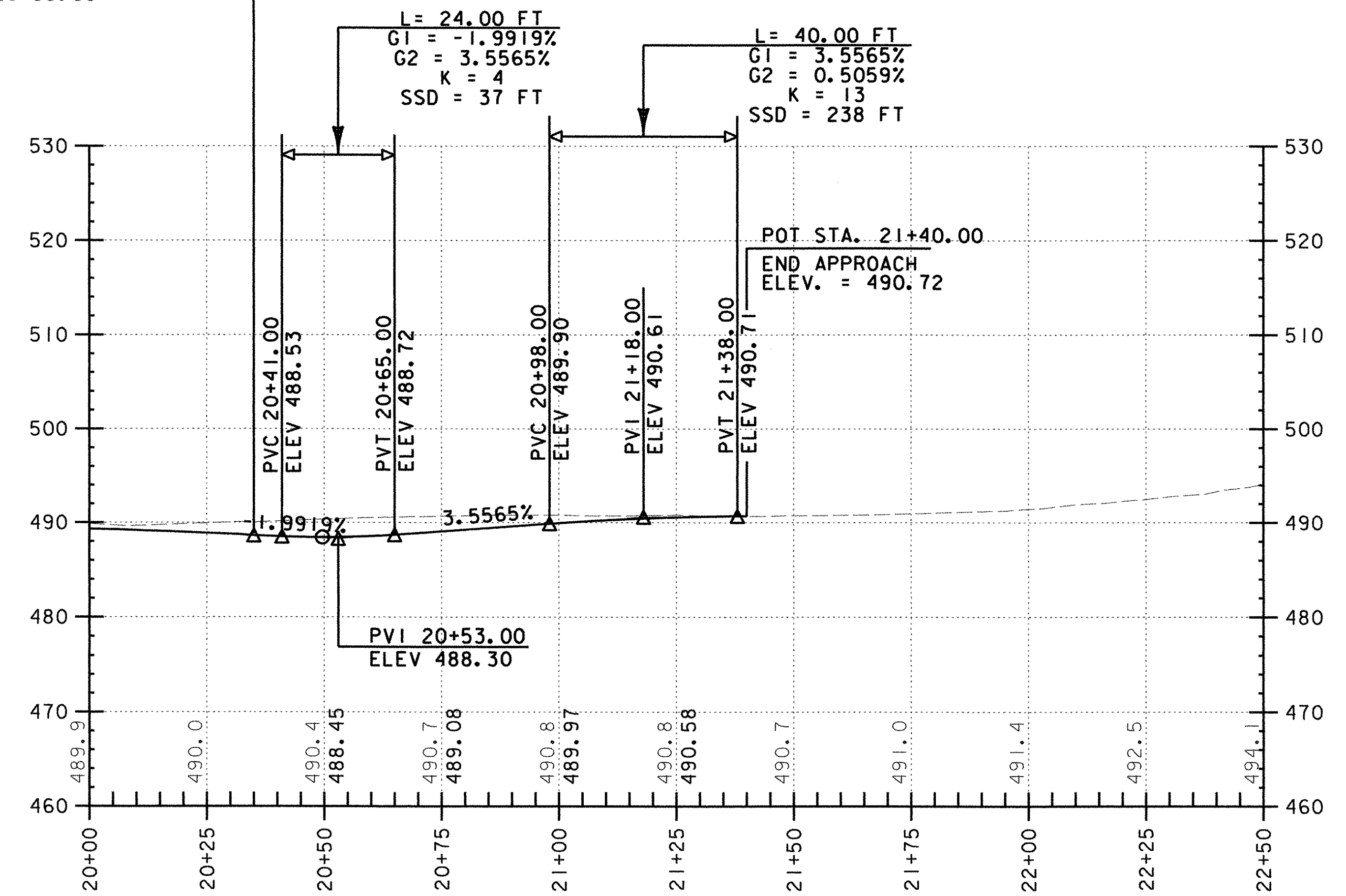


PROFILE SCHOOL ENTRANCE DRIVE

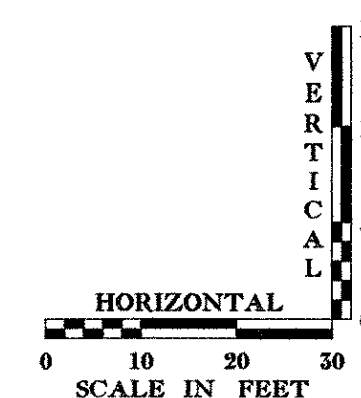


PROFILE HEBAR D AVENUE

U.S. 5 STA. 39+81.37 @ 35.00 FT LT. =
 HEBARD AVE. STA. 20+35.00
 ELEV. = 488.65



DATUM
 VERTICAL NGVD 1929
 HORIZONTAL N/A



THE GRADES SHOWN TO THE NEAREST TENTH ARE THE ORIGINAL GROUND ELEVATIONS ALONG THE PROPOSED ALIGNMENT. THE GRADES SHOWN TO THE NEAREST HUNDREDTH ARE THE PROPOSED GRADES FOR THE NEW ALIGNMENT.

PROJECT NAME: HARTFORD
 PROJECT NUMBER: RS 0113(40)

FILE NAME: z86c027xsl.dgn
 PROJECT LEADER: KEN UPMAL
 DESIGNED BY: K. ISHIKURA/E. ATKINS
 PLOT DATE: 1/9/2007
 DRAWN BY: E. ATKINS
 CHECKED BY: K. ISHIKURA
 SHEET 64 OF 239