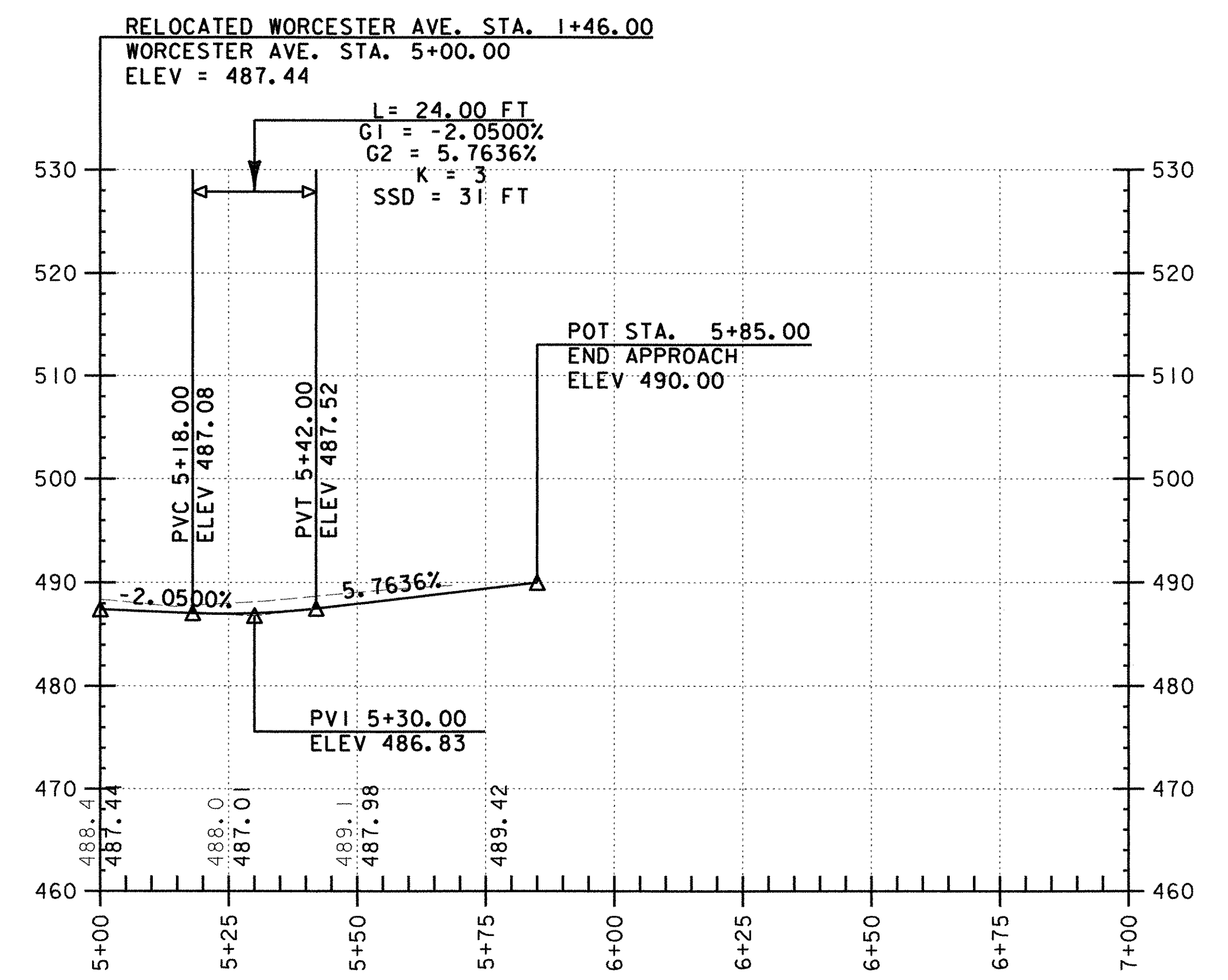
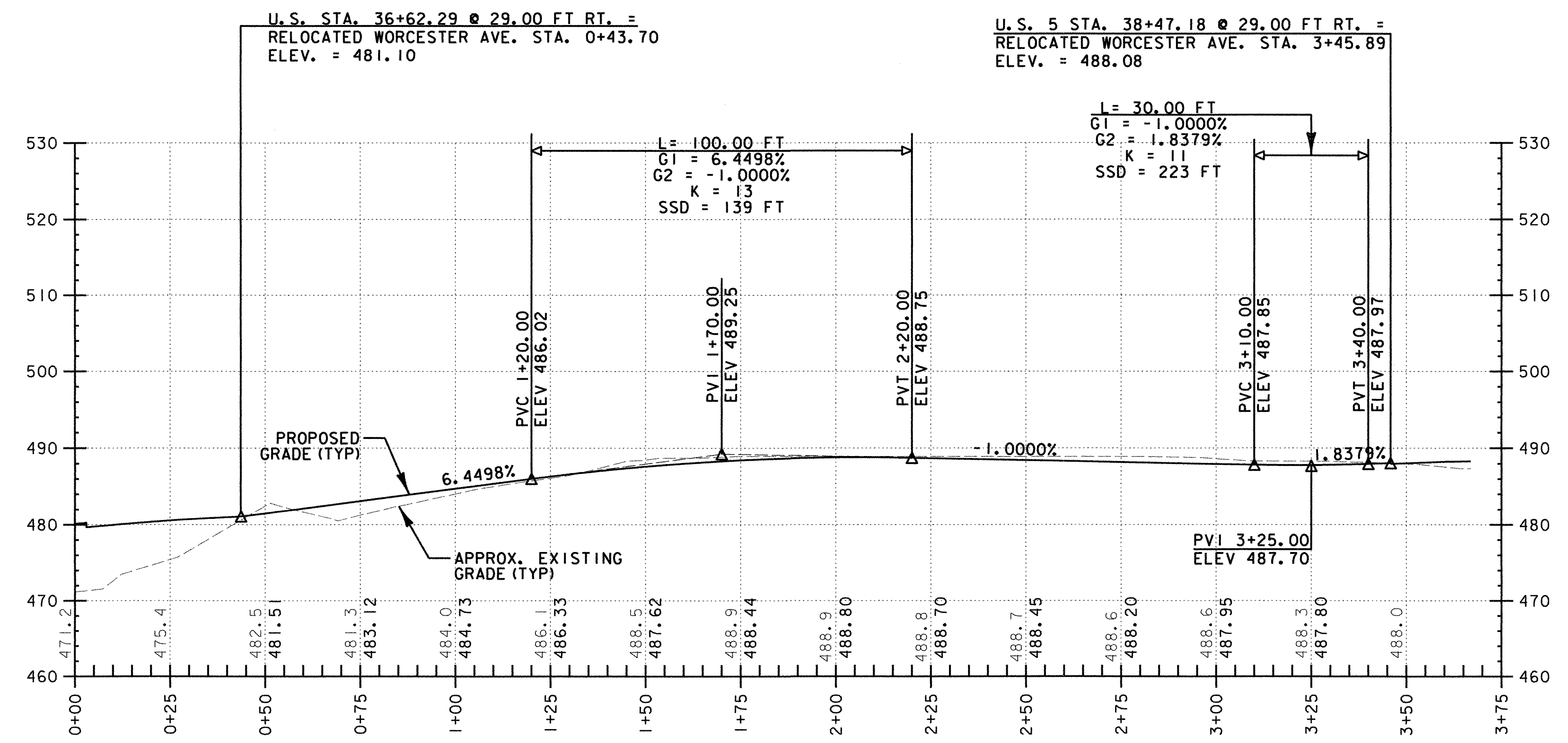
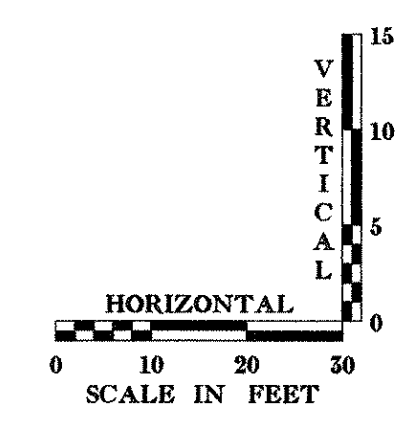


## PROFILE RELOCATED WORCESTER AVE.

## PROFILE WORCESTER AVENUE



<b>DATUM</b>	
VERTICAL	NGVD 1929
HORIZONTAL	N/A



THE GRADES SHOWN TO THE NEAREST TENTH ARE THE ORIGINAL GROUND ELEVATIONS ALONG THE PROPOSED ALIGNMENT. THE GRADES SHOWN TO THE NEAREST HUNDREDTH ARE THE PROPOSED GRADES FOR THE NEW ALIGNMENT.

PROJECT NAME:	HARTFORD	PLOT DATE:	1/9/2007
PROJECT NUMBER:	RS 0113(40)	DRAWN BY:	E. ATKINS
FILE NAME:	z86c027xsl.dgn	CHECKED BY:	K. ISHIKURA
PROJECT LEADER:	KEN UPMAL	SHEET	62 OF 239
DESIGNED BY:	K. ISHIKURA/E. ATKINS		