

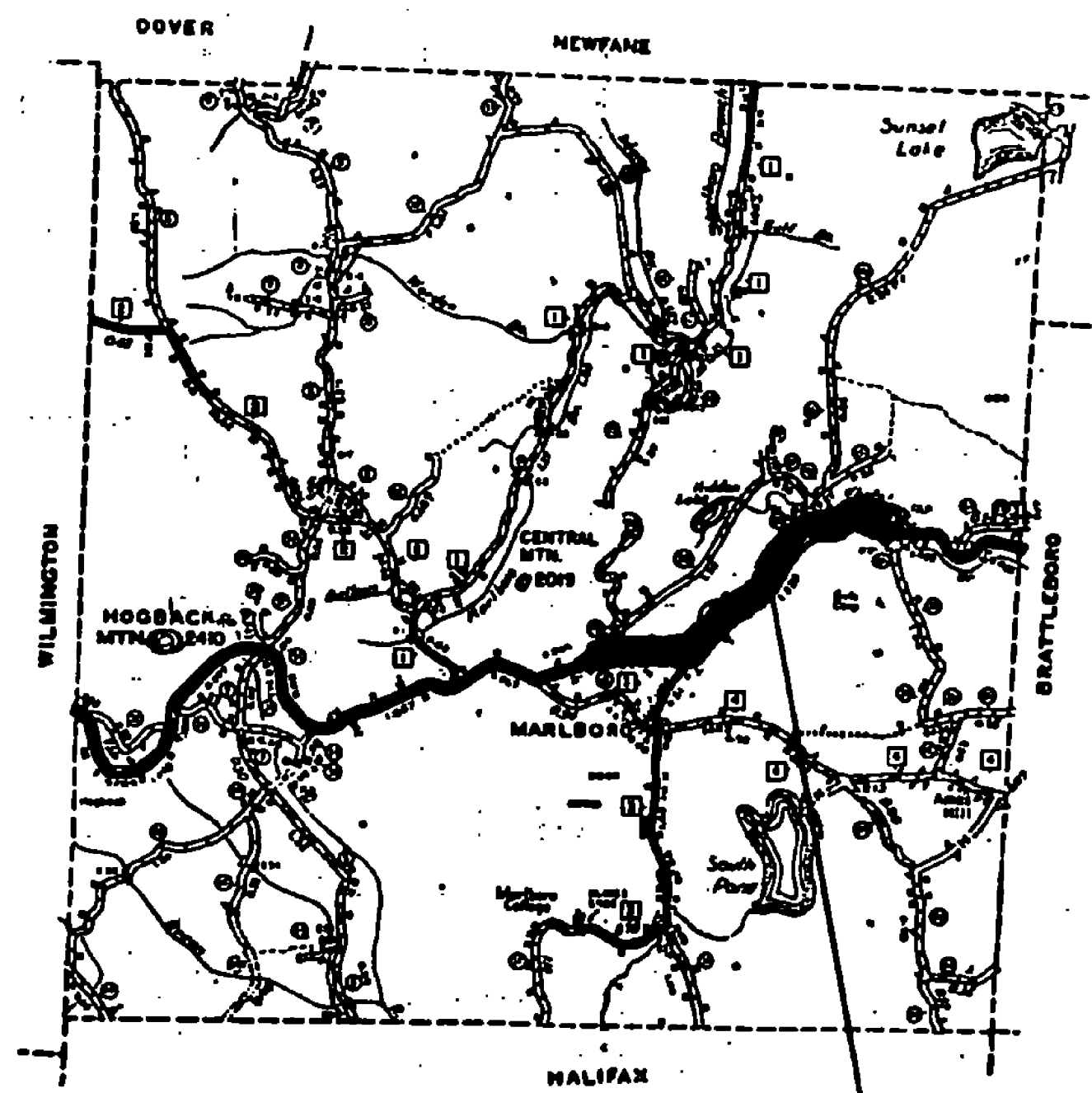
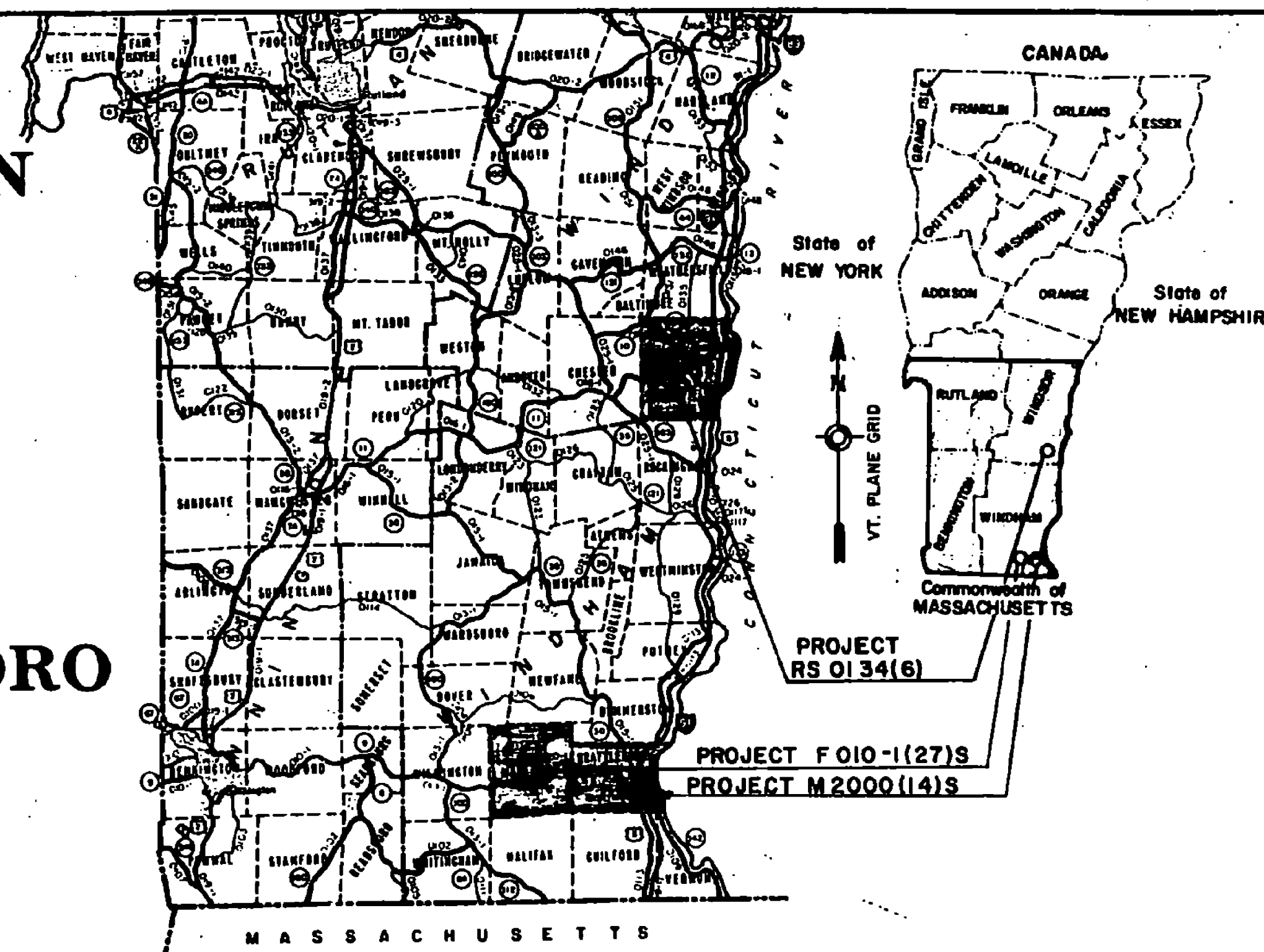
INDEX OF SHEETS

1.	TITLE SHEET	
2-3.	TYPICAL SHEETS AND SPECIAL DETAILS MARLBORO	
4.	TYPICAL SHEET BRATTLEBORO	
5.	TYPICAL SHEET SPRINGFIELD	
6-7.	SUMMARY OF QUANTITIES SHEETS	
8.	ITEM DETAIL SHEET MARLBORO	
9.	ITEM DETAIL SHEET BRATTLEBORO AND SPRINGFIELD	
10.	GUARD RAIL DETAILS	
11.	RAILBOY DETAILS	
12.	BLANK	
13-17.	TRAFFIC SIGN SHEETS MARLBORO	
18.	TRAFFIC ITEM AND SIGN SHEET MARLBORO	
19.	STOP DETAIL AND PAVEMENT MARKING SHEET	
20.	PAVEMENT MARKING SHEET BRATTLEBORO	
21.	PAVEMENT MARKING SHEET	
22.	BLANK	
23.	B-5 TYPICAL SLOPE ROUNDING	12/8/71
24.	B-17 TURNOUTS	10/25/85 R
25.	BLANK	
26.	Road Construction Approach Signs	02/03/86 R
27.	On-Project Construction Signs	02/03/86 R
28.	E-7 DELINEATION AND BARRICADES FOR CONSTRUCTION	02/03/86 R
29.	ARRAS	
30.	E-7A BARRICADE DETAILS - BREAKAWAY	02/03/86 R
31.	E-8 TYPICAL MAJOR MAINTENANCE OPERATION	02/03/86 R
32.	E-13 STATE ROUTE MARKERS	02/03/86 R
33.	E-15B GENERAL SERVICE SIGNS	02/03/86 R
34.	E-15A REGULATORY SIGN	02/03/86 R
35.	E-15B REGULATORY SIGN	02/03/86 R
36.	E-15C REGULATORY SIGNS - RED INDICATIONS	02/03/86 R
37.	E-19 WARNING SIGNS	02/03/86 R
38.	E-19A WARNING SIGNS	02/03/86 R
39.	E-25 GUIDE SIGNS	12/03/86 R
40.	E-25A LEANED CHANNEL STEEL SIGN SUPPORTS	02/03/86 R
41.	E-29 STANDARD SIGN PLACEMENT-NON-EXPRESSWAY TYPE	02/03/86 R
42.	E-50 PAVEMENT MARKING DETAILS	02/03/86 R
43.	BLANK	
44.	O-1 STEEL BEAM GUARD RAIL	10/31/85 R
45.	O-1D STEEL BEAM GUARD RAIL	10/31/85 R
46.	O-1A BREAKAWAY CABLE TERMINAL	10/31/85 R

STATE OF VERMONT AGENCY OF TRANSPORTATION

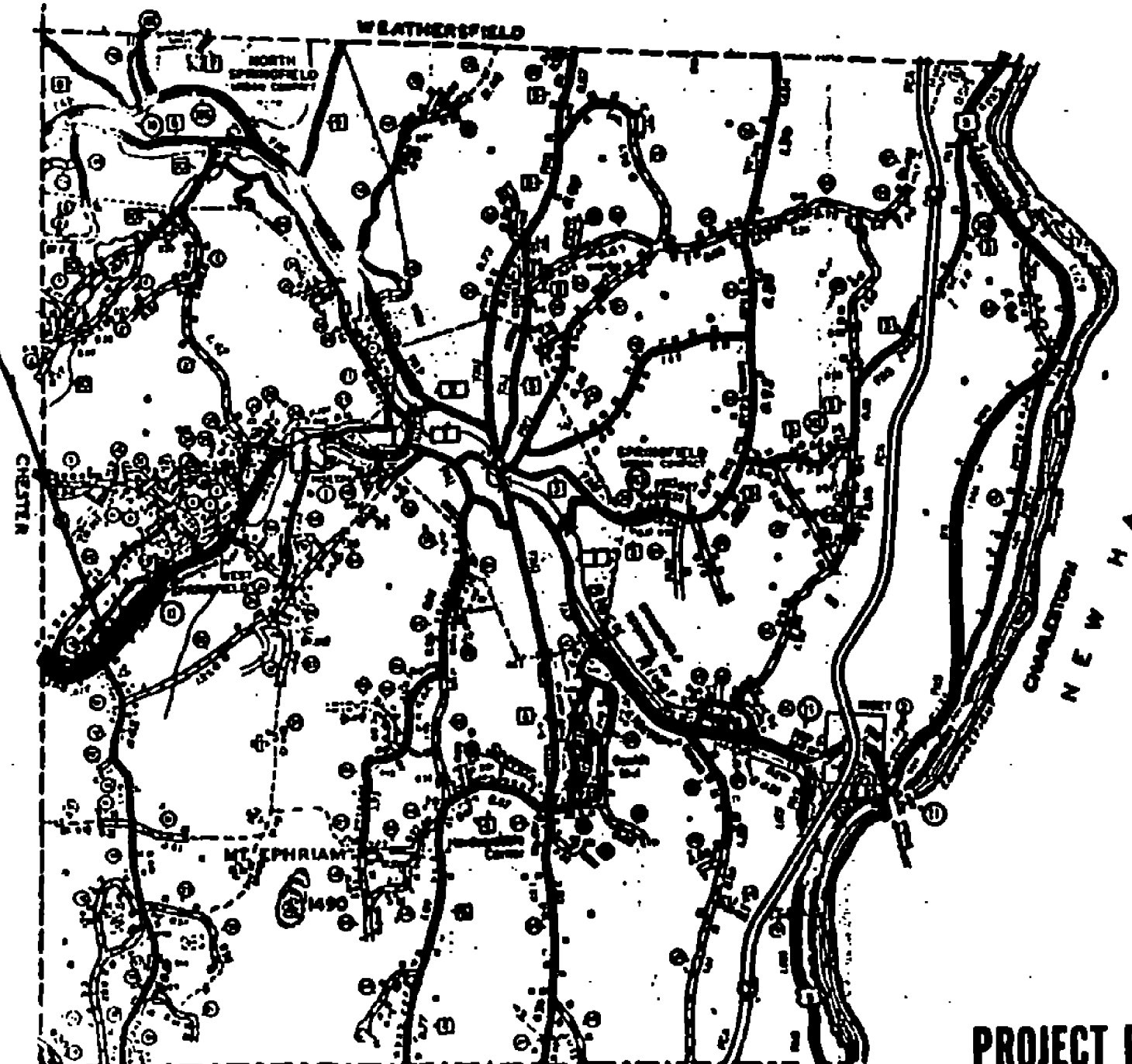


PROPOSED IMPROVEMENT IN THE TOWNS OF: SPRINGFIELD, MARLBORO, & BRATTLEBORO IN THE COUNTIES OF: WINDSOR & WINDHAM VT. RTE. 11, RTE. 9, & U.S. RTE. 5 1986 PAVING PROGRAM DISTRICT 2

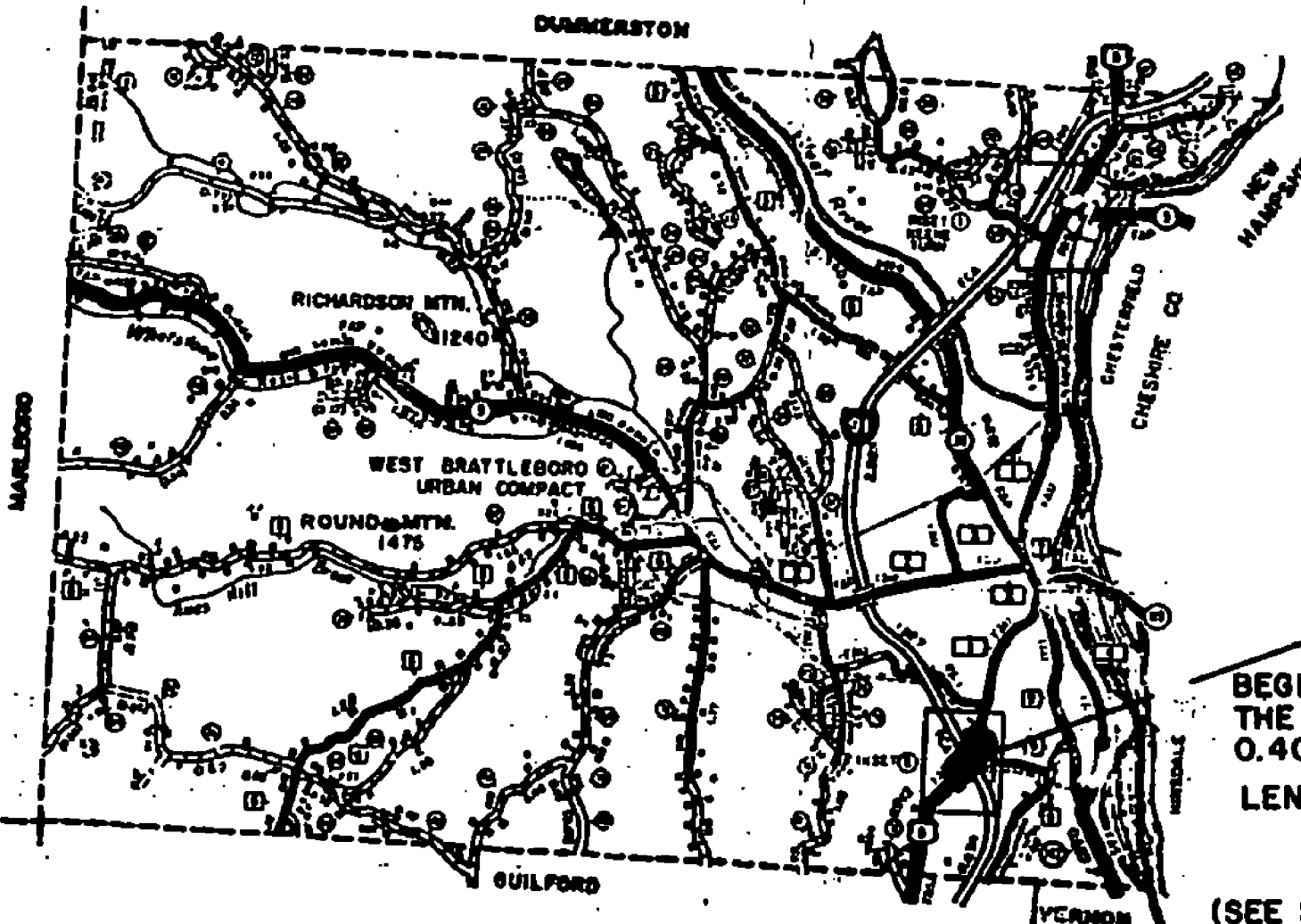


CONTRACT PLANS
THESE PLANS DO NOT REFLECT
CHANGES MADE ON THE PROJECT.

SPRINGFIELD RS 0134(6)
VT. RTE. 11
BEGINNING AT THE CHESTER-SPRINGFIELD TOWN
LINE (MM 0.00) ON VT. RTE. 11 AND EXTENDING
EASTERLY 1.162 MILES TO MM 1.162.
LENGTH OF PROJECT = 6137 FT. = 1.162 MI.
1984 ADT = 2800
T = 8%
(SEE SHEET 5 OF 45 FOR PROJECT DESCRIPTION)



BRATTLEBORO M 2000(14)S
U.S. RTE. 5
BEGINNING AT A POINT ON U.S. RTE. 5, 0.688 MILES NORTH OF
THE GUILFORD-BRATTLEBORO TOWN LINE AND EXTENDING NORTHERLY
0.404 MILES TO THE BRATTLEBORO URBAN COMPACT LIMITS AT MM 1.092.
LENGTH OF PROJECT = 2135 FT. = 0.404 MI.
1984 ADT = 4500
T = 7%
(SEE SHEET 4 OF 45 FOR PROJECT DESCRIPTION)



MARLBORO F 010-1(27)S
VT. RTE. 9
BEGINNING AT A POINT ON VT. RTE. 9,
4.692 MILES EASTERLY OF THE
WILMINGTON-MARLBORO TOWN LINE
AND EXTENDING EASTERLY 2.608
MILES TO M.M. 7.300.
LENGTH OF PROJECT = 13770 FT. = 2.608 MI.
1984 ADT = 3880
T = 8%
(SEE SHEET 2 OF 45 FOR PROJECT DESCRIPTION)

Date APR 3 1987
Contractor
The Lane Construction Corporation
A.W. Jewell
Signature
PRESIDENT
Jesse C. Crump
Title
Transportation Secretary's Signature

**PROJECT PROCESSED UNDER
SECONDARY ROAD PLAN**

SUBMITTED BY ORDER OF THE STATE TRANSPORTATION BOARD

APPROVED *Frank E. Abbott* DATE *3/12/86*
DIRECTOR OF ENGINEERING AND CONSTRUCTION

DEPARTMENT OF TRANSPORTATION
FEDERAL HIGHWAY ADMINISTRATION

APPROVED _____ DATE _____
DIVISION ADMINISTRATOR

1986 PAVING PROGRAM - DISTRICT 2
PROJECT F NR 010-1(27)S
M 2000(14)S
RS 0134(6)
SHEET 1 OF 45 SHEETS



RECORDING 44-131-02003-1