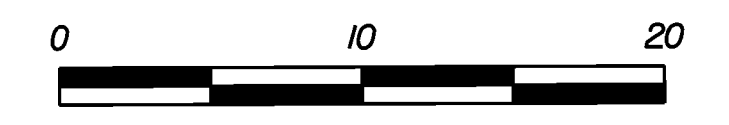
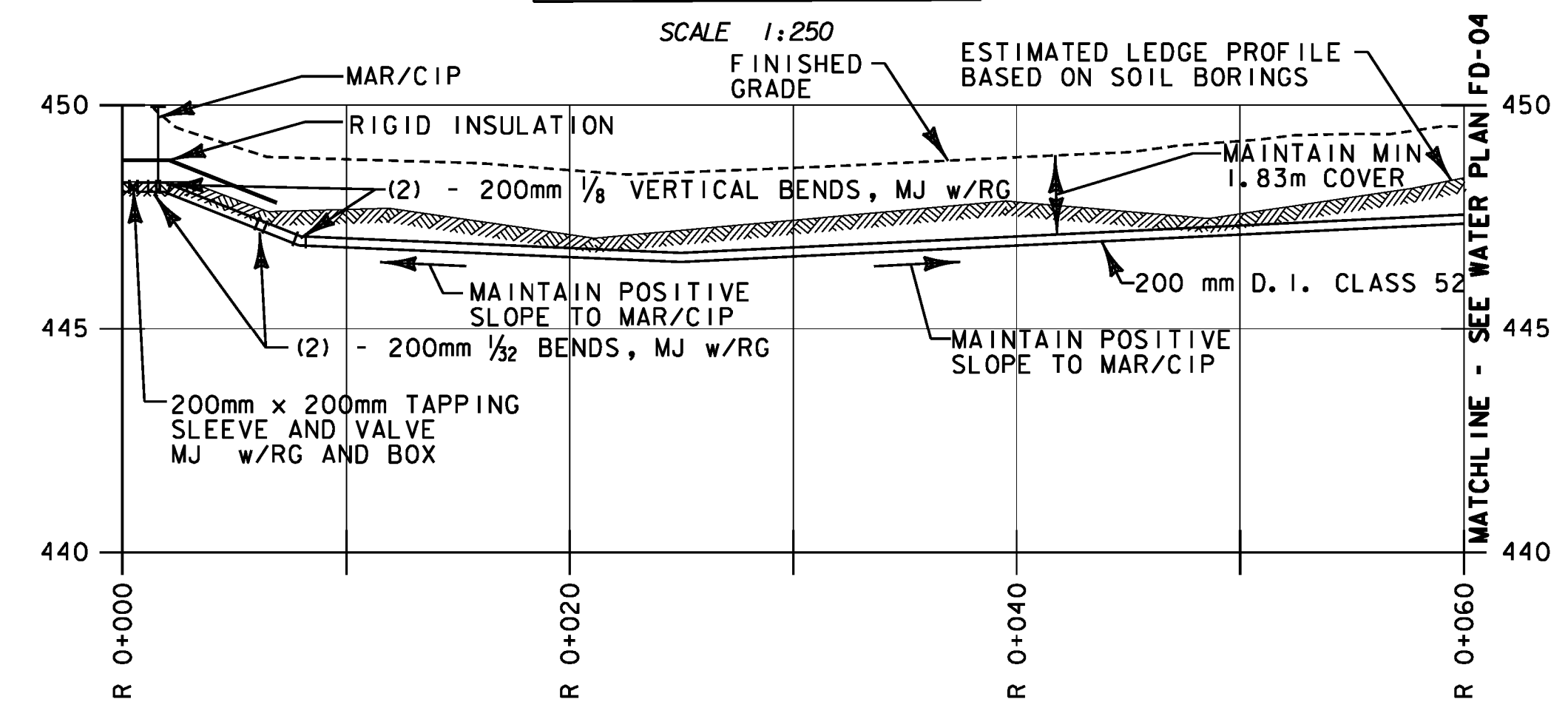


**SITE PLAN**

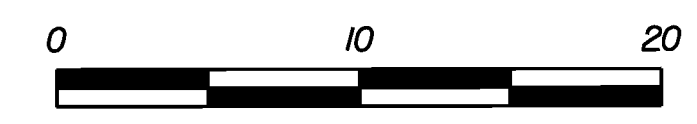


SCALE 1:250



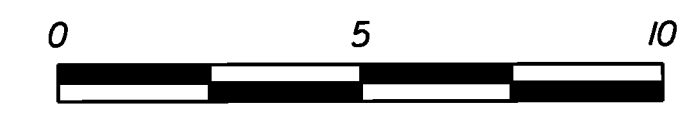
**REPLACEMENT SHEETS  
ISSUED 10/5/11**

**WATER MAIN PROFILE**



SCALE 1:250

HORIZONTAL



SCALE 1:125

VERTICAL

STA. R 0+000 TO STA. R 0+060

PROJECT NAME: DANVILLE	PLOT DATE: 10/4/2011
PROJECT NUMBER: F EGC 028-3(32)	DRAWN BY: STANTEC
FILE NAME: ...\\Utilities\PlotFiles\FD-03.ptf	DESIGNED BY: STANTEC
DESIGN SUPERVISOR: TOM NESBITT	CHECKED BY: STANTEC
DESIGNED BY: STANTEC	SHEET 292 OF 306
<b>FIRE DISTRICT WATER DETAILS FD-03</b>	



10/4/2011 12:27:17 PM V:\1953\active\19530033\_0092\Utilities\PlotFiles\FD-03.ptf