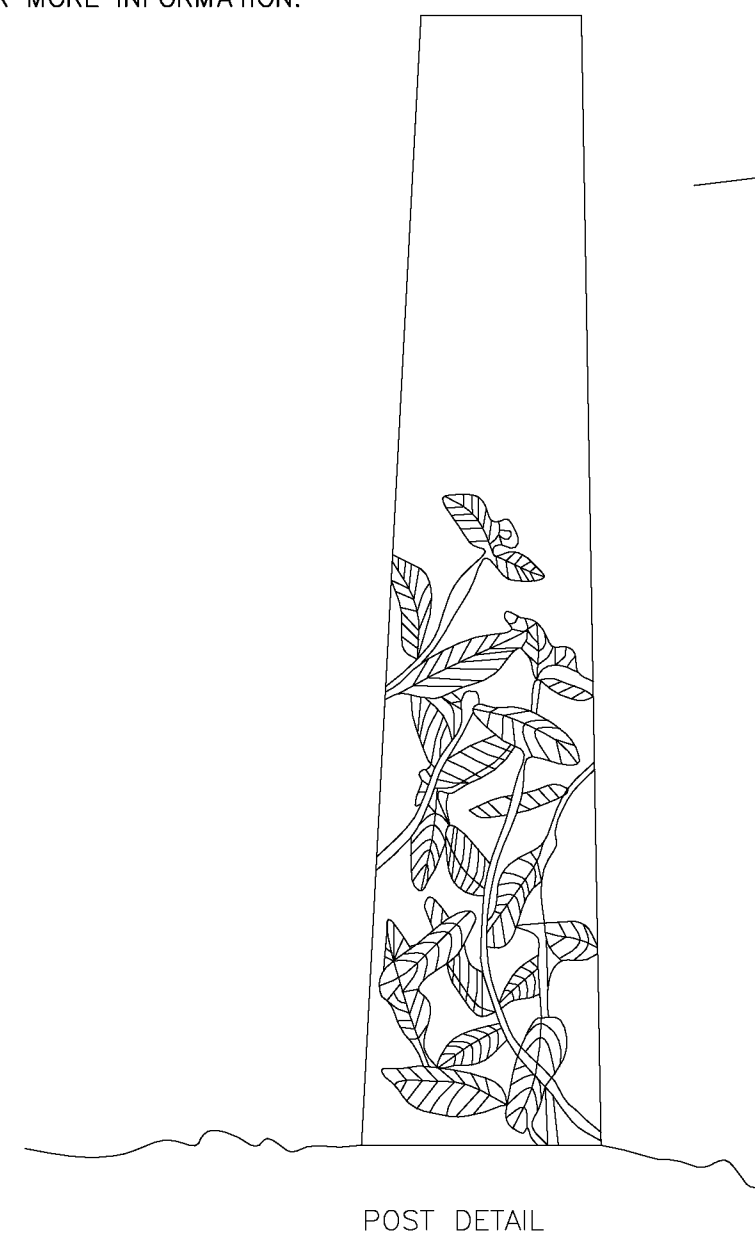
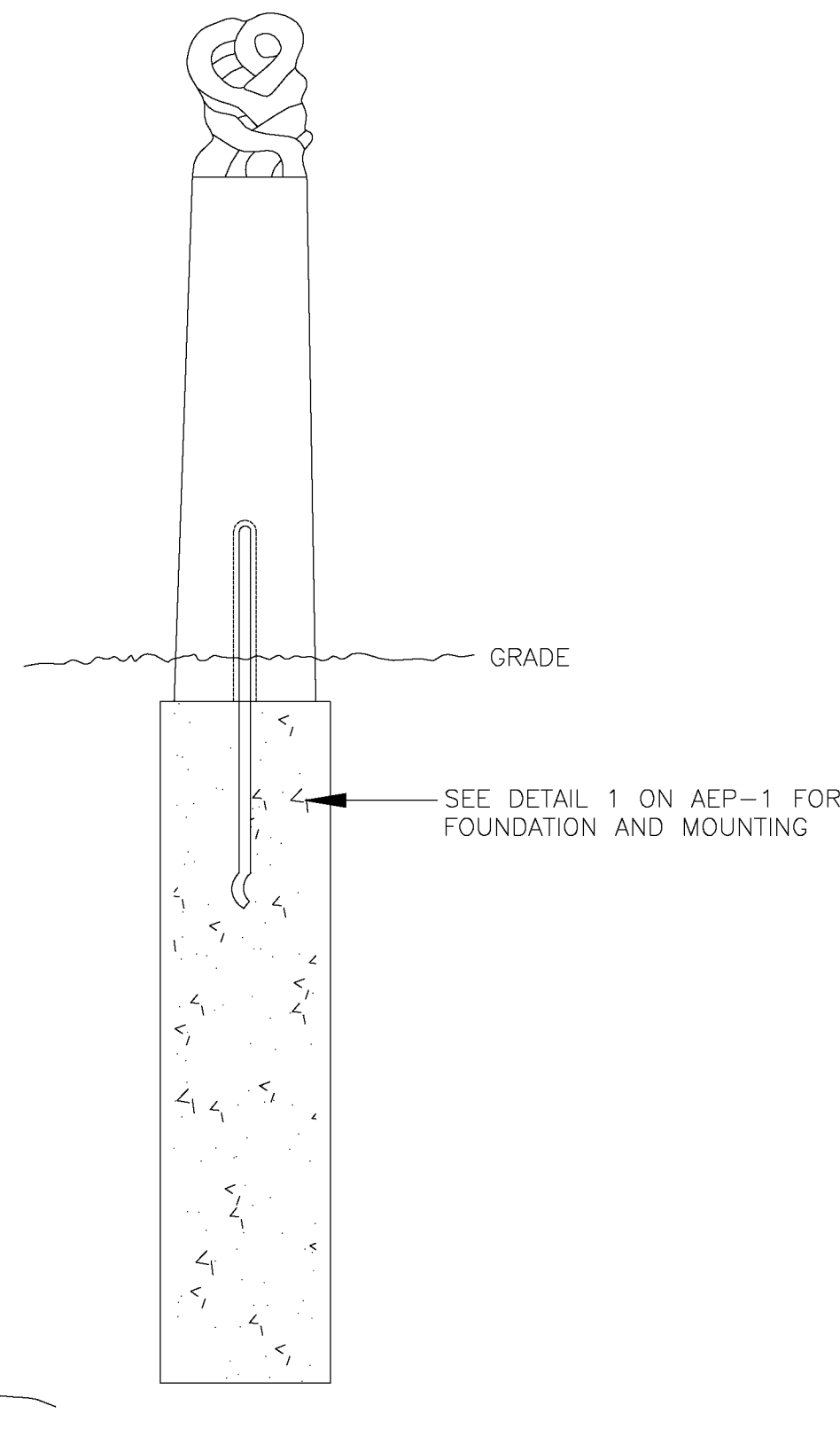


NOTES:
 1. FINAL EXACT LOCATIONS TO BE DETERMINED BY ARTIST. CONTRACTOR TO CONSULT ARTIST TO STAKE/FLAG ACTUAL PLACEMENT OF EACH GRANITE POST PRIOR TO INSTALLATION.
 2. ARTIST TO BE CONSULTED ON ACTUAL DATE OF INSTALLATION TO VERIFY PLACEMENT IN FIELD.
 3. TEMPLATE FOR PLACEMENT OF PIN AND/OR PLUMBING IN SONOTUBE TO BE PROVIDED BY ARTIST.
 4. ARTIST TO PROVIDE GRANITE POST.
 5. CONTRACTOR IS RESPONSIBLE FOR POURING CONCRETE SONOTUBE, SETTING PIN, EXCAVATION, SELECT MATERIAL INSTALLATION AND BACKFILL. CONTRACTOR SHALL INSTALL SONOTUBE AND POST PLUMB AND LEVEL.
 6. BACK-FILL WITH REMOVED EARTH.
 7. REPLACE 4" OF TOPSOIL AND REPLANT GRASS OVER ALL BACKFILL.
 8. ALL WORK REQUIRED TO CONSTRUCT GRANITE POSTS SHALL BE PAID AS ITEM 900.620 SPECIAL PROVISION (GRANITE POST). SEE LANDSCAPE GENERAL NOTES SHEET LNS-1 FOR MORE INFORMATION.

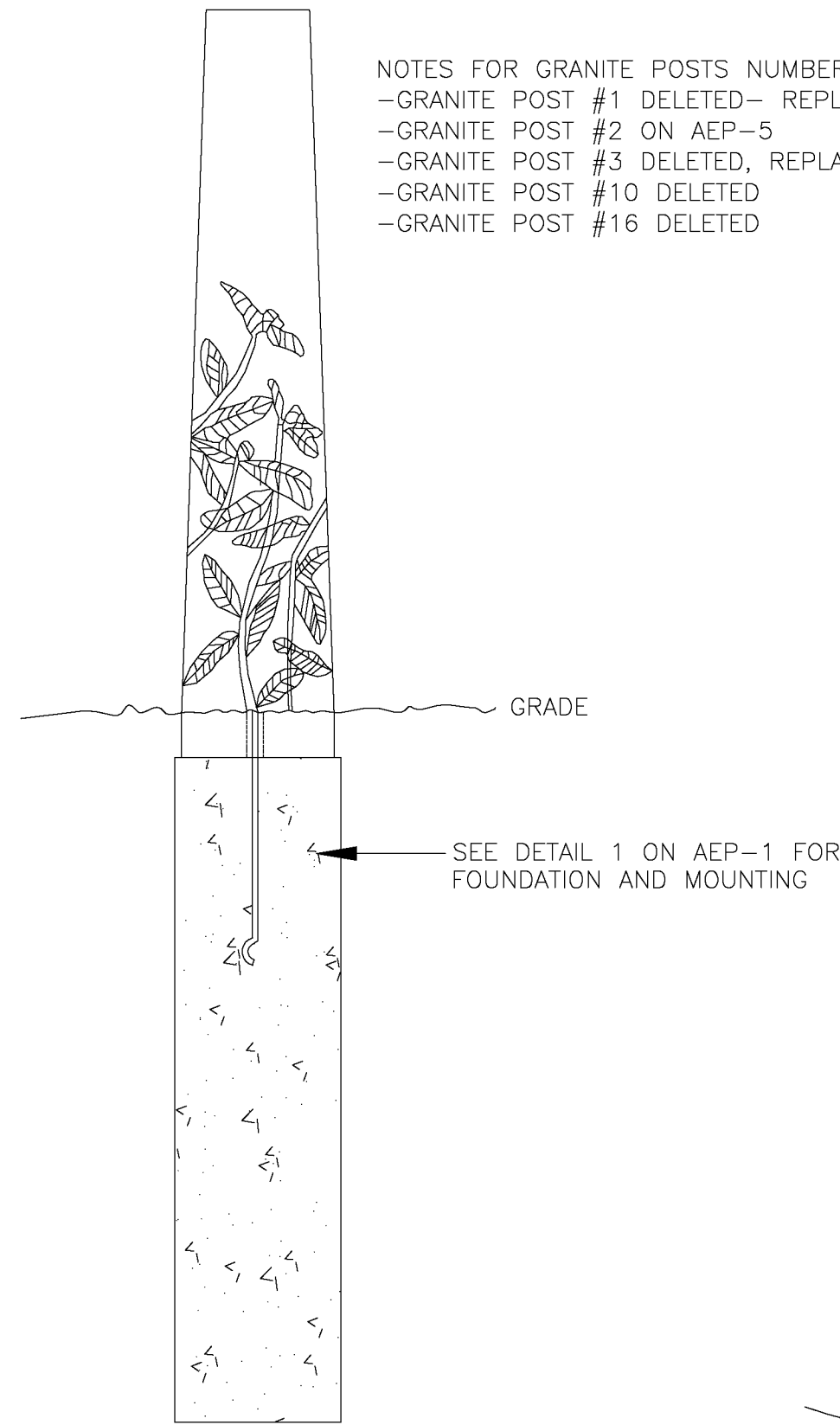
NOTES FOR GRANITE POSTS NUMBERING:
 -GRANITE POST #1 DELETED- REPLACED BY MAPMAKER, SEE AEP-1
 -GRANITE POST #2 ON AEP-5
 -GRANITE POST #3 DELETED, REPLACED BY WEATHERVANE ON AEP-5
 -GRANITE POST #10 DELETED
 -GRANITE POST #16 DELETED




1
AEP-4
GRANITE POST #14: SEASONAL PATTERNS- SUMMER
SCALE: NTS




5
AEP-4
GRANITE POST #19: COMMUNITY
SCALE: NTS




2
AEP-4
GRANITE POST #15: SEASONAL PATTERNS- WINTER
SCALE: NTS



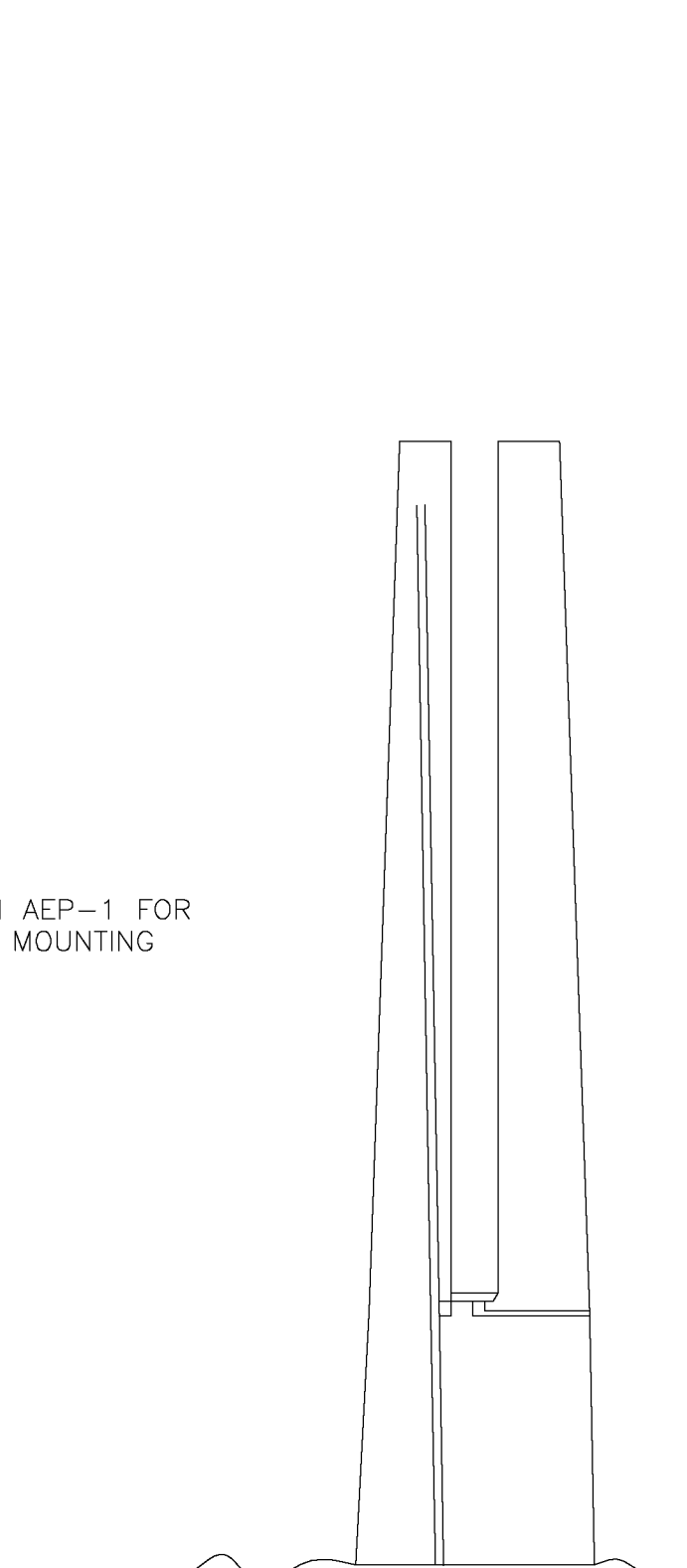
6
AEP-4
GRANITE POST #20: WIND ELEMENT
SCALE: NTS



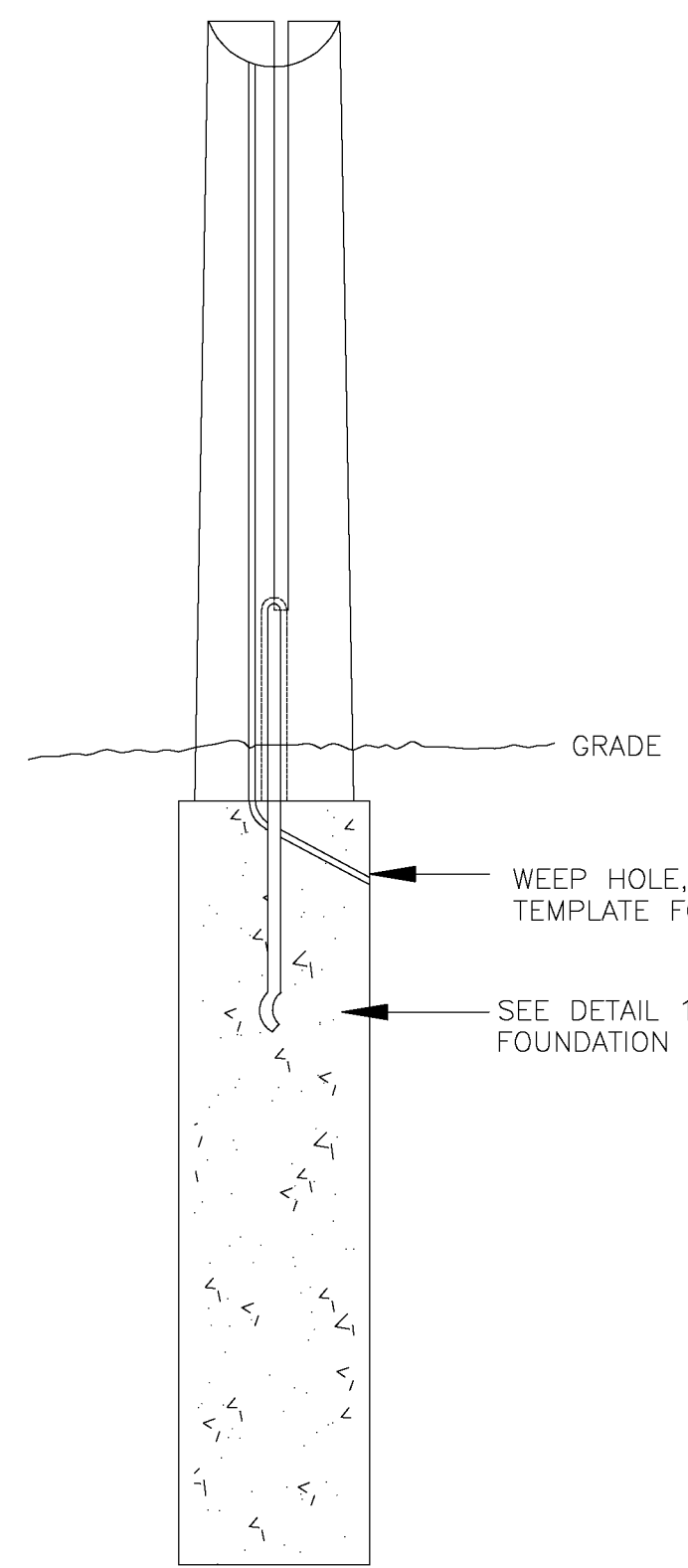
3
AEP-4
GRANITE POST #17: RAIN GAUGE
SCALE: NTS



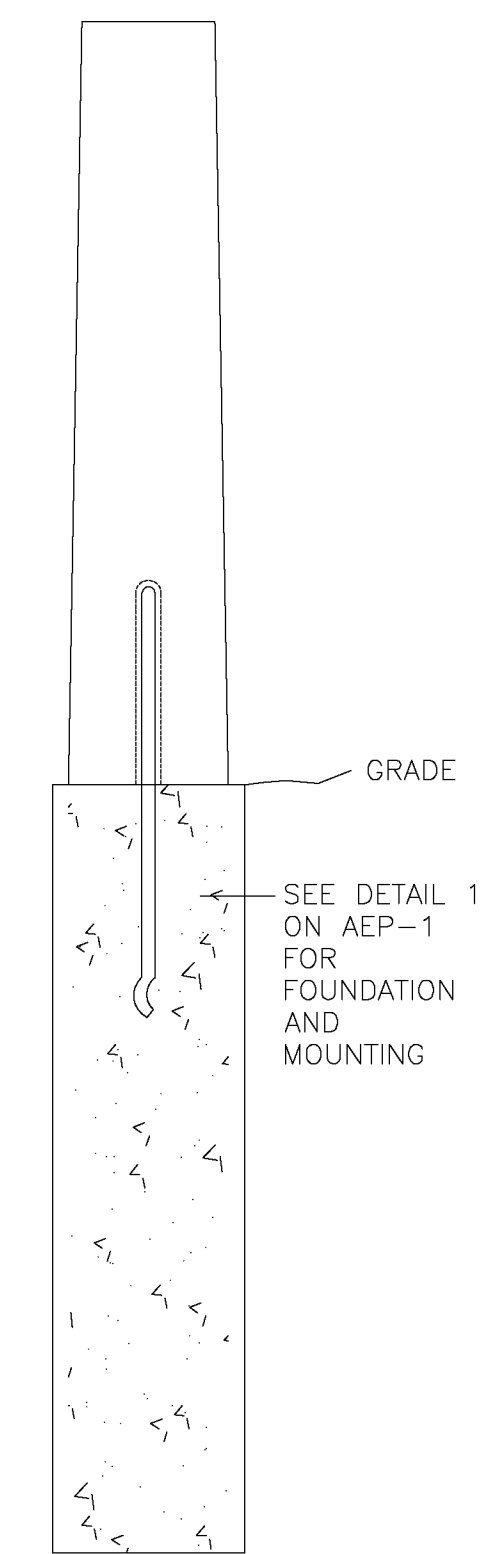
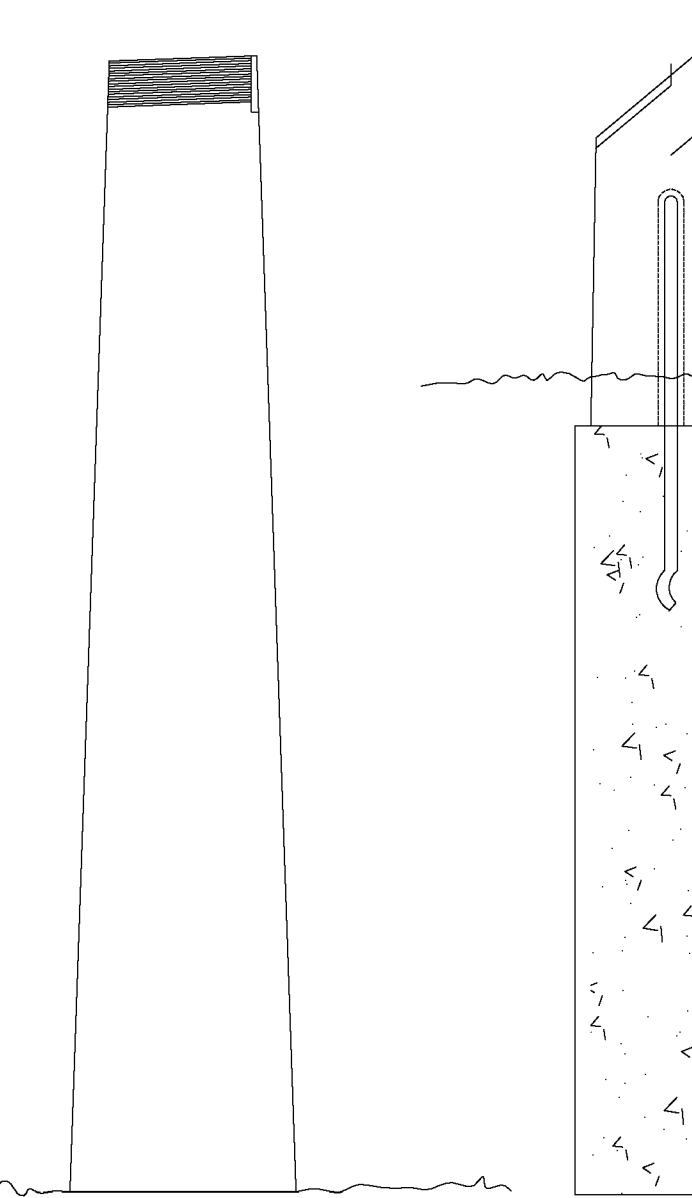
7
AEP-4
GRANITE POST #21: DIRECTIONAL WITH COMPASS
SCALE: NTS



4
AEP-4
GRANITE POST #18: DOWSING
SCALE: NTS



8
AEP-4
GRANITE POST #22: AGRARIAN
SCALE: NTS



Inventor:
 Carl Bielenberg
 1915 East Hill Road
 Marshfield, Vermont
 05658
 802 456 6998

Artist:
 Andrea Wasserman
 993 Darling Hill Road
 Vershire, Vermont
 05079
 802 685 3208
 asw@together.net

PROJECT NAME: DANVILLE
 PROJECT NUMBER: F EGC 028-3(32)

FILE NAME: AEP 4
 DESIGN SUPERVISOR: WASSERMAN
 DESIGNED BY: WASSERMAN
 ARTISTIC ENHANCEMENT PLAN AEP-4

PLOT DATE: 1.19.2011
 DRAWN BY: LANDWORKS
 CHECKED BY: LANDWORKS
 SHEET 203 OF 306