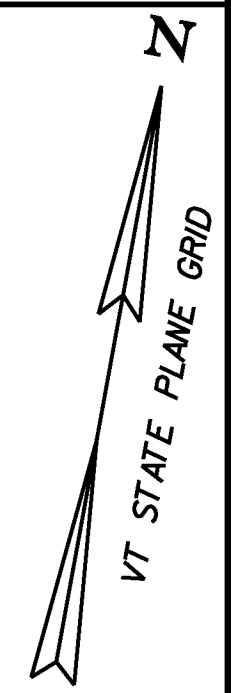
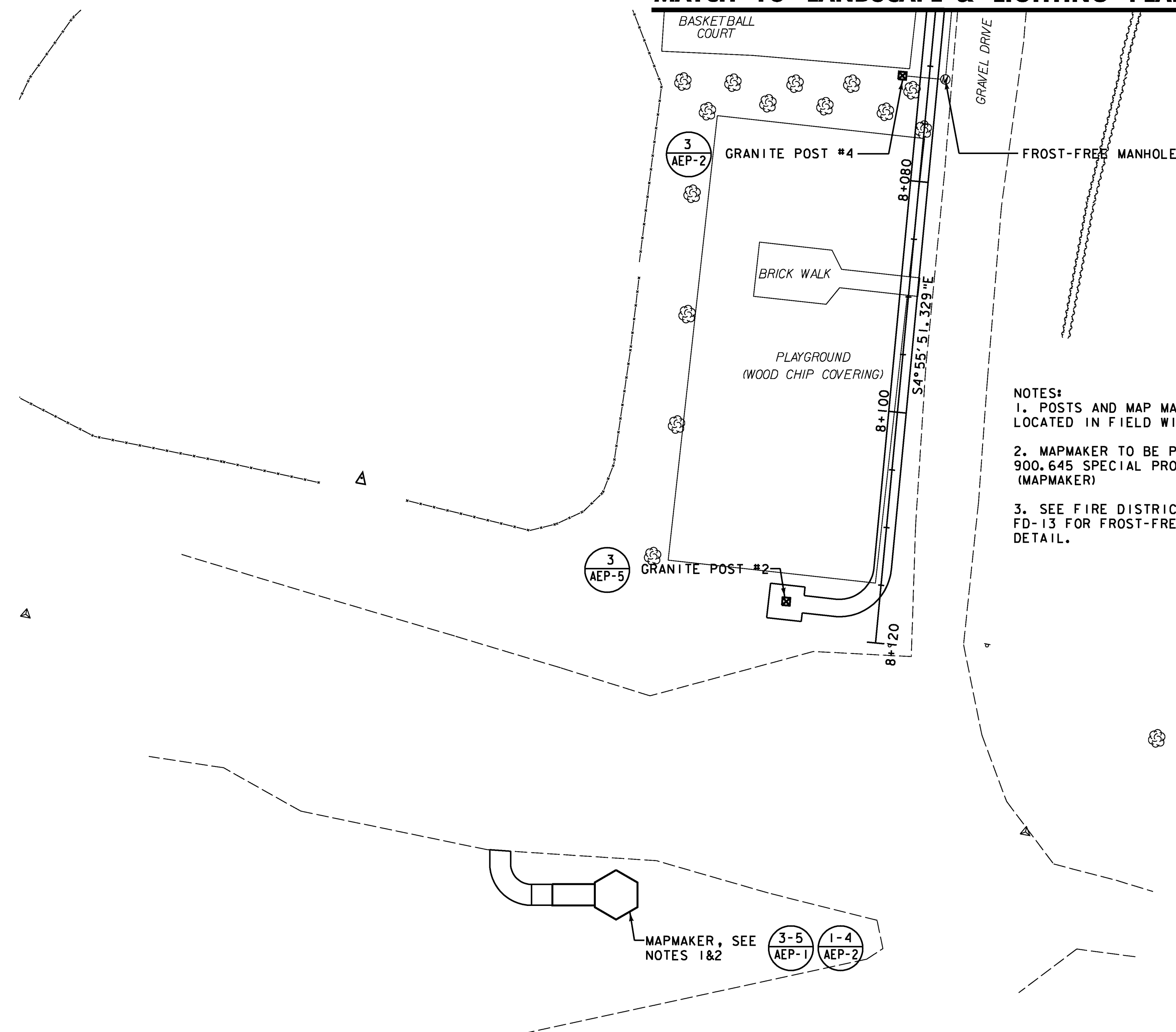


900.620 - SPECIAL PROVISION (GRANITE POST)		
STA.	LOCATION	DESCRIPTION
8+071.0	RT	GRANITE POST #4
8+117.1	RT	GRANITE POST #2

900.620 - SPECIAL PROVISION (FROST-FREE MANHOLE) - SEE NOTE 3	
STA.	LOCATION
8+071.0	LT



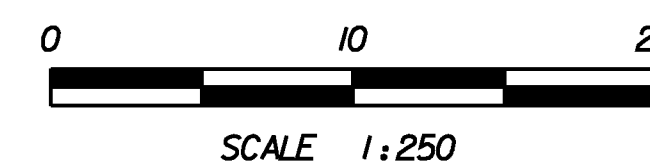
**MATCH TO LANDSCAPE & LIGHTING PLAN 3**



- NOTES:
- POSTS AND MAP MAKER TO BE LOCATED IN FIELD WITH ARTIST.
  - MAPMAKER TO BE PAID AS ITEM 900.645 SPECIAL PROVISION (MAPMAKER)
  - SEE FIRE DISTRICT WATER PLAN FD-13 FOR FROST-FREE MANHOLE DETAIL.

**LANDSCAPE AND LIGHTING LEGEND**

	PROPOSED TREES
	EXISTING TREES
	LIGHTING LOCATIONS (ARROW SHOWS DISTRIBUTION DIRECTION)
	GRANITE POST LOCATIONS
	HANDHOLE
	ROUTE 2 LIGHTING METER PEDESTAL SEE DETAIL ON LIGHTING DETAILS SHEET LTD-6
	DANVILLE GREEN METER PEDESTAL SEE DETAIL ON LIGHTING DETAILS SHEET LTD-6



PROJECT NAME: DANVILLE  
PROJECT NUMBER: F EGC 028-3(32)

FILE NAME: ...Highway\PlotFiles\087 Illl.pxf PLOT DATE: 1/18/2011  
DESIGN SUPERVISOR: GARY SANTY DRAWN BY: STANTEC  
DESIGNED BY: STANTEC CHECKED BY: STANTEC  
LANDSCAPE & LIGHTING PLAN LLP-11 SHEET 187 OF 306