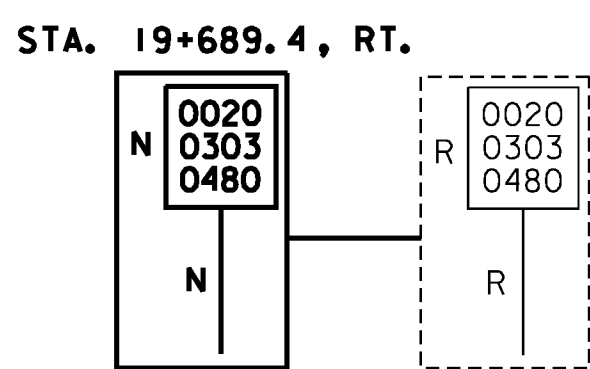
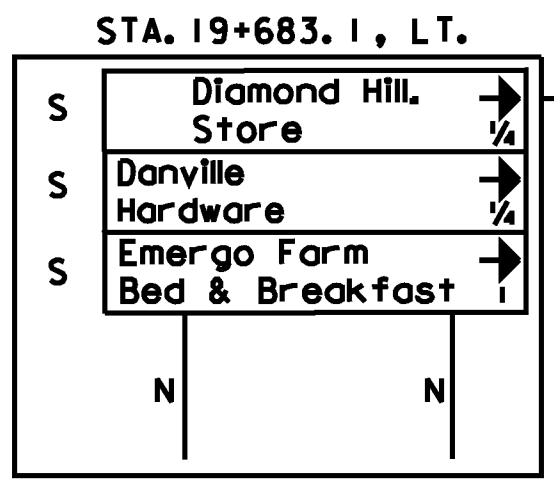
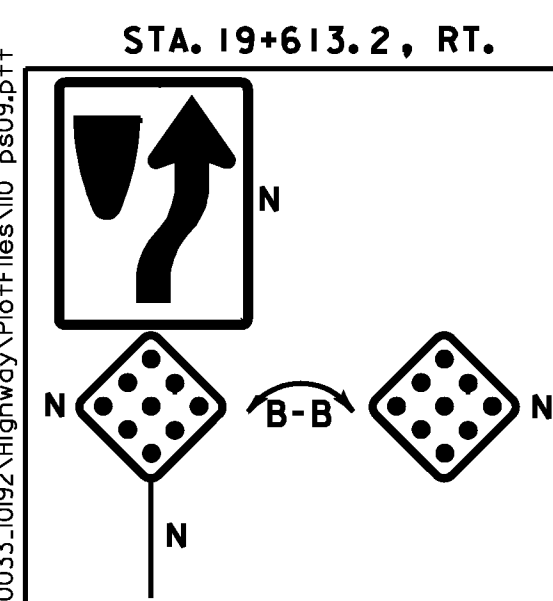
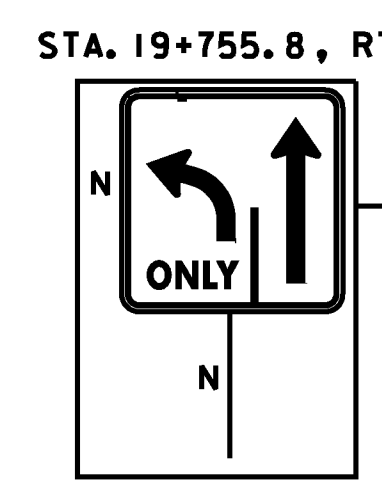
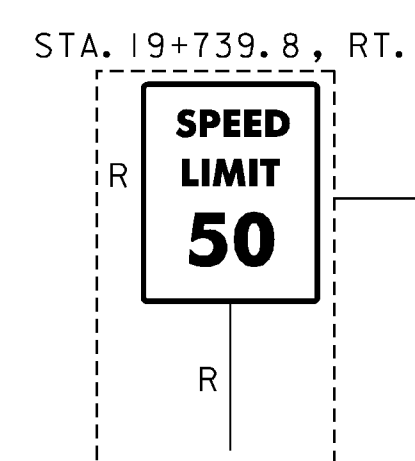
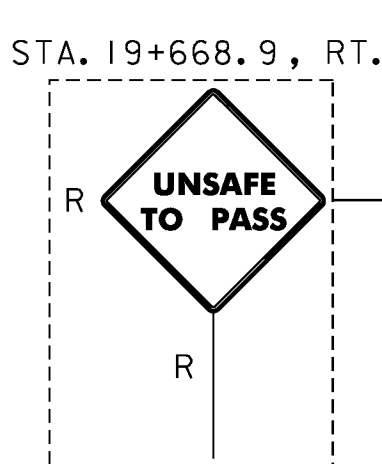
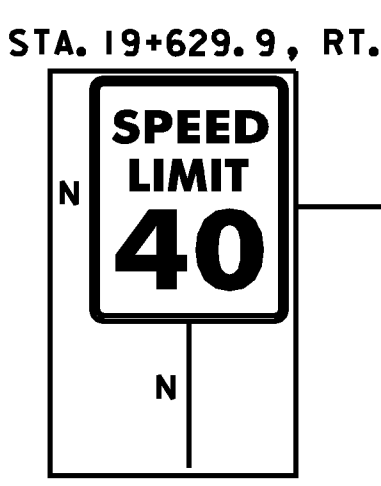
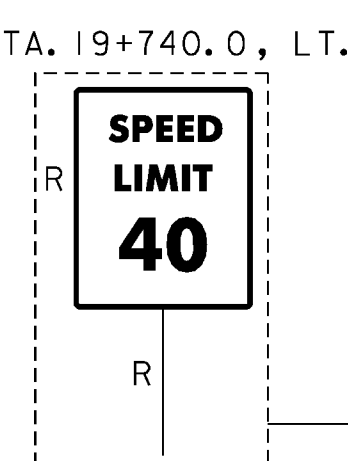

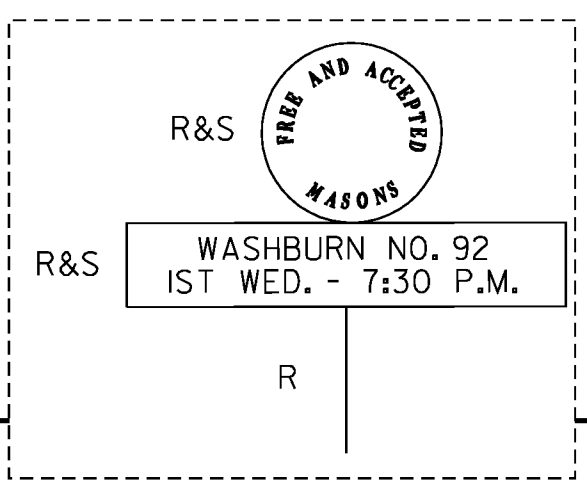
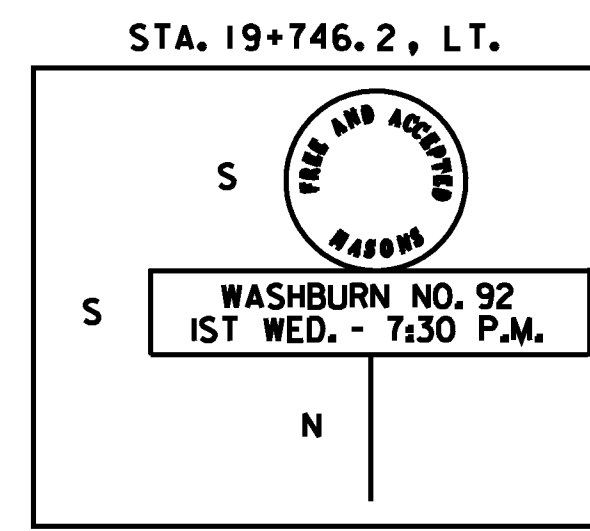
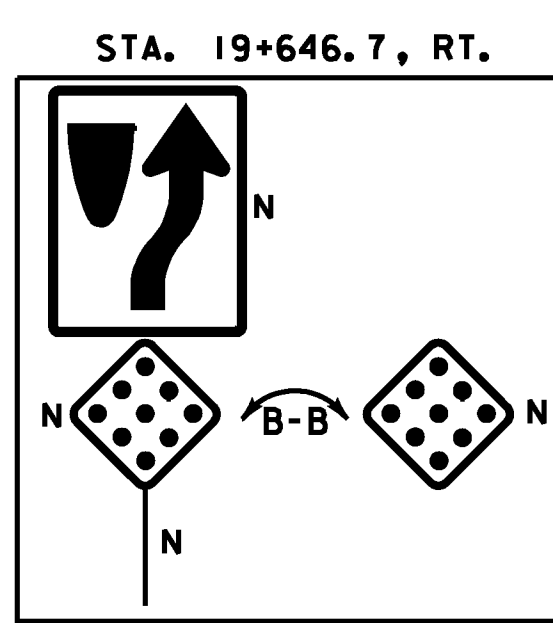
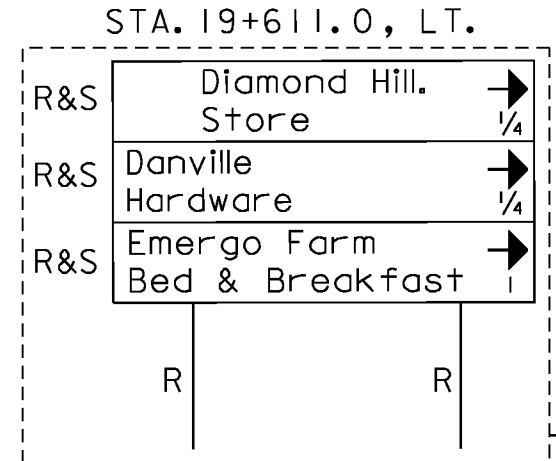
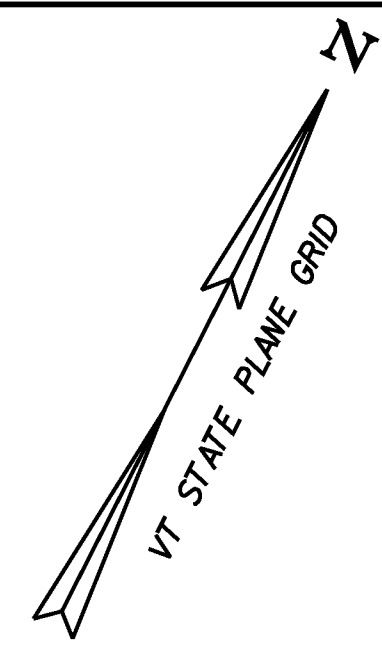


646.416 DURABLE 100 MM YELLOW LINE,  
RECESSED POLYUREA  
646.610 TEMPORARY 100 MM YELLOW LINE  
STA. 19+590.0 TO 19+612.9, LT (DOUBLE)  
STA. 19+590.0 TO 19+612.9, RT (DOUBLE)  
STA. 19+612.9 TO 19+647.4, LT (SINGLE)  
STA. 19+612.9 TO 19+647.4, RT (SINGLE)  
STA. 19+647.4 TO 19+702.0, LT (DOUBLE)  
STA. 19+702.0 TO 19+755.8, C (DOUBLE)  
STA. 19+647.4 TO 19+755.8, RT (DOUBLE)  
STA. 19+755.8 TO 19+760.0, C (DOUBLE)

646.406 DURABLE 100 MM WHITE LINE,  
RECESSED POLYUREA  
646.600 TEMPORARY 100 MM WHITE LINE  
STA. 19+590.0 TO 19+760.0, LT  
STA. 19+590.0 TO 19+760.0, RT  
STA. 19+695.8 TO 19+755.8, RT (DASHED)  
STA. 19+755.8 TO 19+760.0, RT  
675.50 REMOVING SIGNS  
AS SHOWN - 9

646.456 DURABLE 200 MM YELLOW LINE,  
RECESSED POLYUREA  
646.650 TEMPORARY 200 MM YELLOW LINE  
STA. 19+590.0 TO 19+612.9 (DIAGONALS)  
STA. 19+647.4 TO 19+755.8 (DIAGONALS)  
646.81 PAINTED CURB  
STA. 19+612.6 TO 19+647.4 (AROUND ISLAND)  
675.60 ERECTING SALVAGED SIGNS  
AS SHOWN - 5

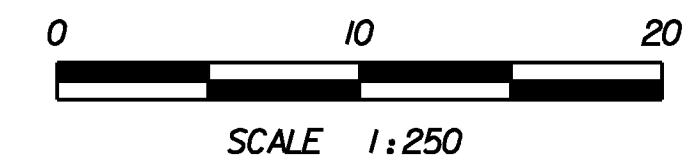
646.494 DURABLE LETTER OR SYMBOL, POLYUREA  
646.690 TEMPORARY LETTER OR SYMBOL  
STA. 19+758.0, RT - "ONLY"



MATCH LINE - STA. 19+590 SEE SHEET SP-8

MATCH LINE - STA. 19+760 SEE SHEET SP-10

NOTE:  
SEE SHEET SP-1 FOR LEGEND.



PROJECT NAME:	DANVILLE	PLOT DATE:	1/18/2011
PROJECT NUMBER:	F EGC 028-3(32)	DESIGN SUPERVISOR:	GARY SANTY
FILE NAME:	...Highway\PlotFiles\10 ps09.ptf	DRAWN BY:	STANTEC
DESIGNED BY:	STANTEC	CHECKED BY:	STANTEC
SIGNING & PAVEMENT PLAN SHEET SP-9		SHEET 154 OF 306	