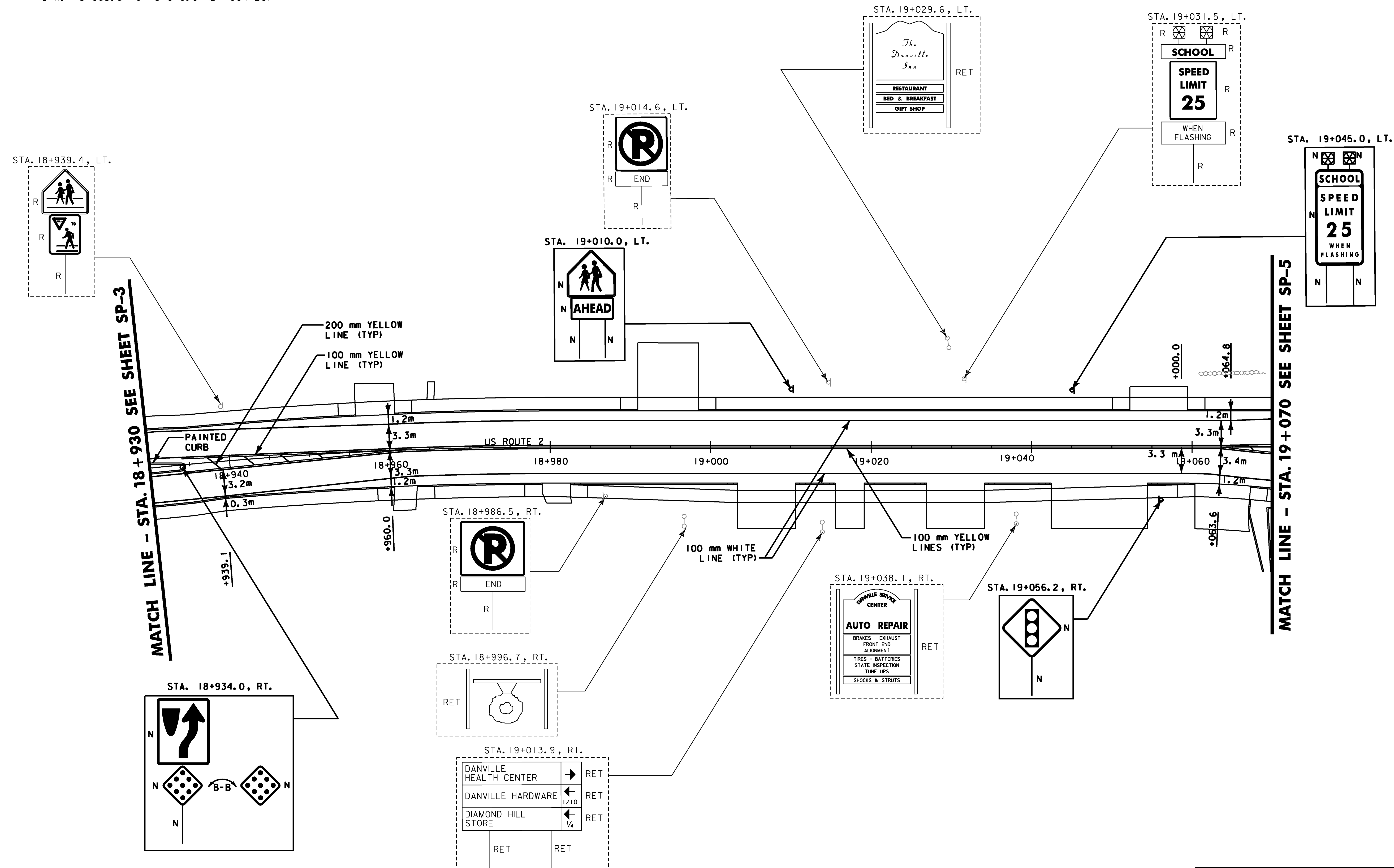


646.406 DURABLE 100 MM WHITE LINE,
RECESSED POLYUREA
646.600 TEMPORARY 100 MM WHITE LINE
STA. 18+930 TO 19+070, LT
STA. 18+930 TO 19+070, RT
646.456 DURABLE 200 MM YELLOW LINE,
RECESSED POLYUREA
646.650 TEMPORARY 200 MM YELLOW LINE
STA. 18+934.1 TO 18+960.0 (DIAGONALS)
STA. 19+063.6 TO 19+070.0 (DIAGONALS)

646.416 DURABLE 100 MM YELLOW LINE,
RECESSED POLYUREA
646.610 TEMPORARY 100 MM YELLOW LINE
STA. 18+930.0 TO 18+934.1, LT (SINGLE)
STA. 18+930.0 TO 18+934.1, RT (SINGLE)
STA. 18+934.1 TO 18+960.0, LT (DOUBLE)
STA. 18+934.1 TO 18+960.0, RT (DOUBLE)
STA. 18+960.0 TO 19+063.6, LT (DOUBLE)
STA. 18+960.0 TO 19+063.6, RT (DOUBLE)
STA. 19+063.6 TO 19+070.0, LT (DOUBLE)
STA. 19+063.6 TO 19+070.0, RT (DOUBLE)


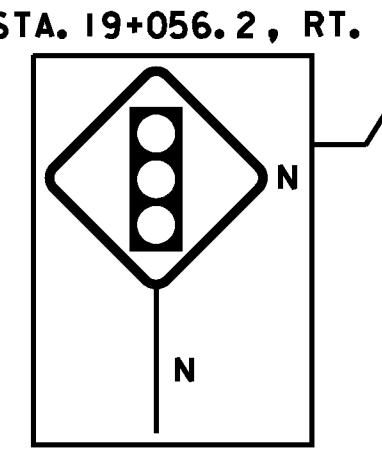
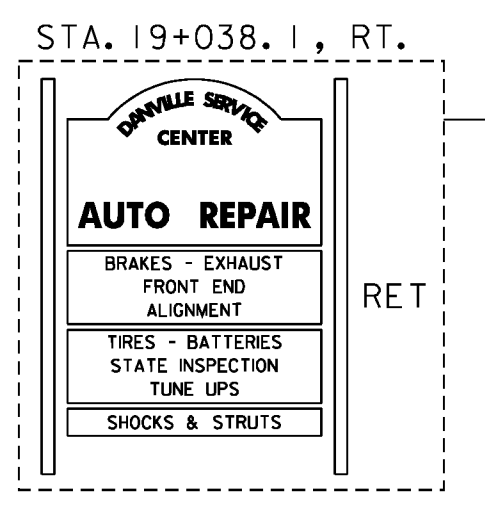
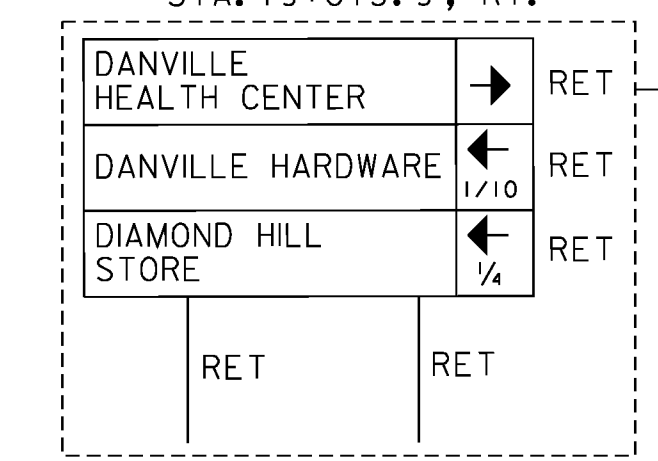
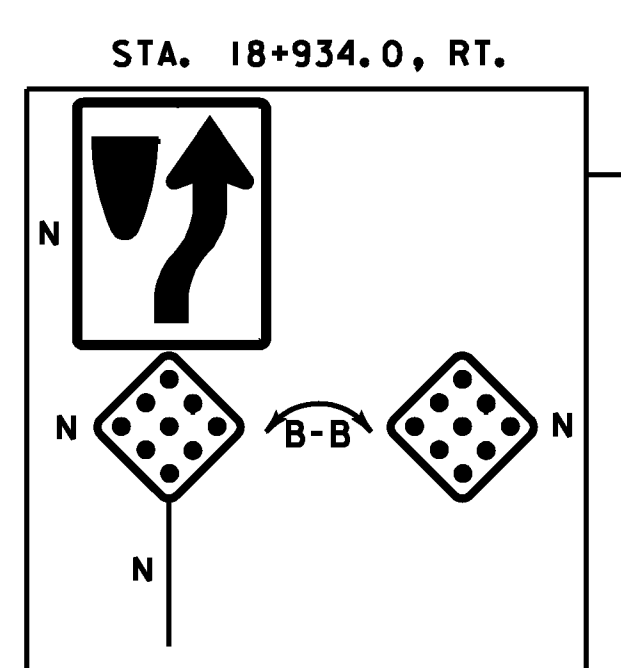
646.81 PAINTED CURB
STA. 18+930.0 TO 18+934.5 (AROUND ISLAND)
675.50 REMOVING SIGNS
AS SHOWN - 9

678.16 FLASHING BEACON, GROUND MOUNTED
STA. 19+045.0, LT

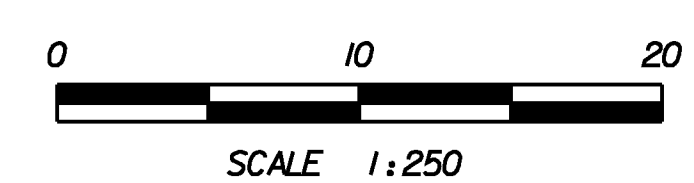


MATCH LINE - STA. 18+930 SEE SHEET SP-3

MATCH LINE - STA. 19+070 SEE SHEET SP-5



NOTE:
SEE SHEET SP-1 FOR LEGEND.



PROJECT NAME:	DANVILLE
PROJECT NUMBER:	F EGC 028-3(32)
FILE NAME:	...Highway\PlotFiles\I04 ps04.pft
DESIGN SUPERVISOR:	GARY SANTY
DESIGNED BY:	STANTEC
SIGNING & PAVEMENT PLAN SHEET SP-4	SHEET 148 OF 306

1/18/2011 11:53:04 PM v:\1953\active\19530033_0192\Highway\PlotFiles\I04 ps04.pft