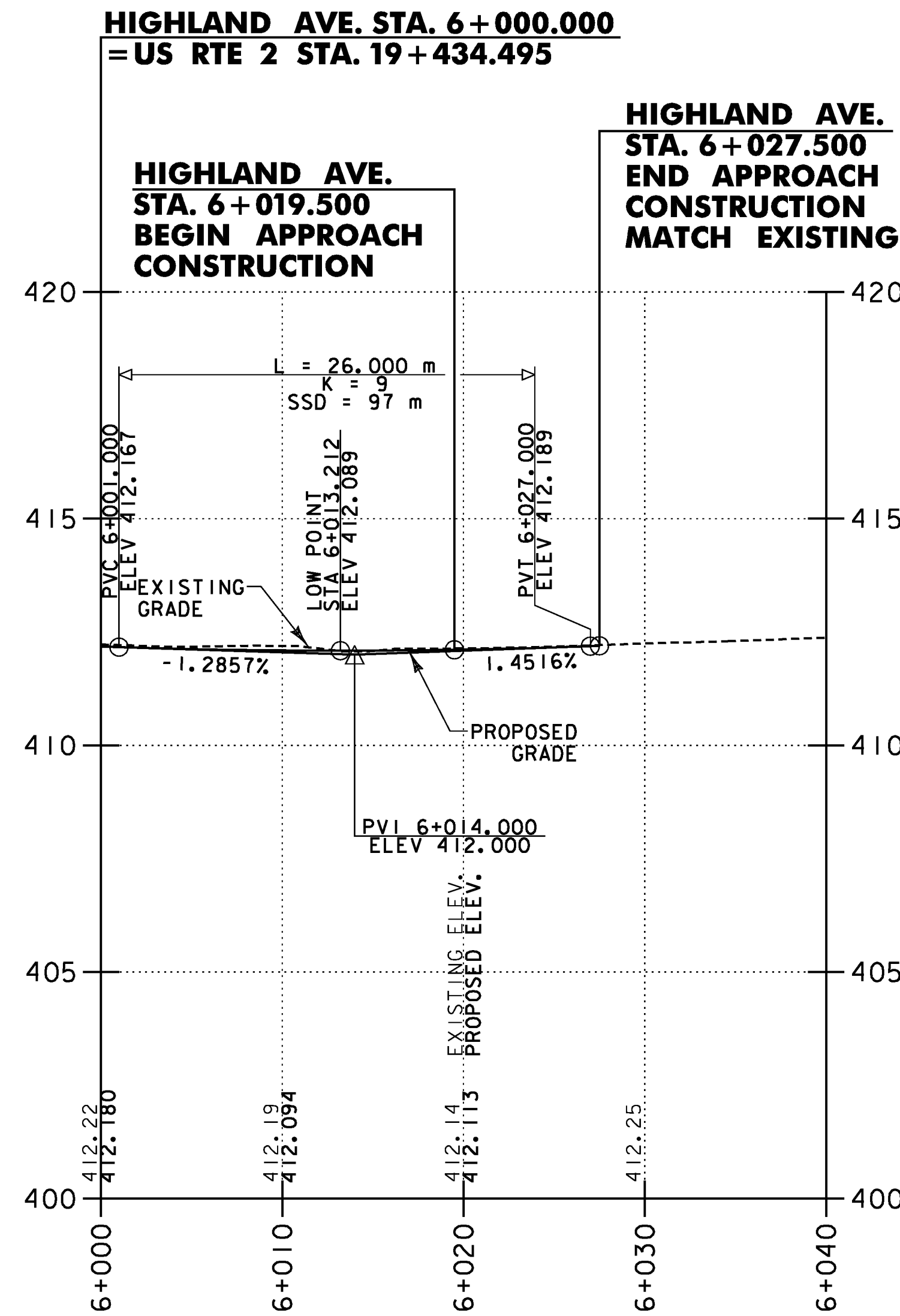
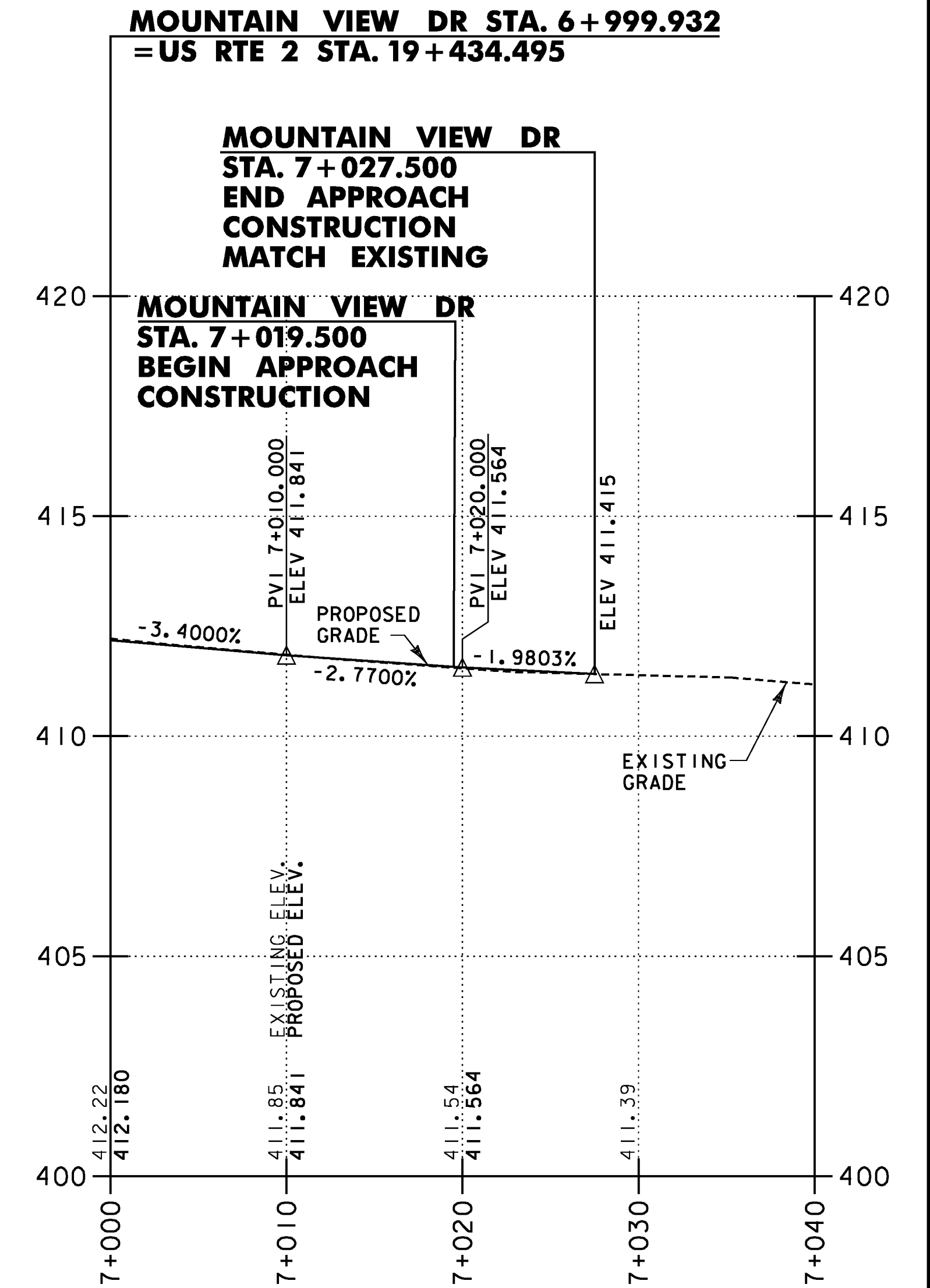


**HILL STREET
3+000 TO 3+060**

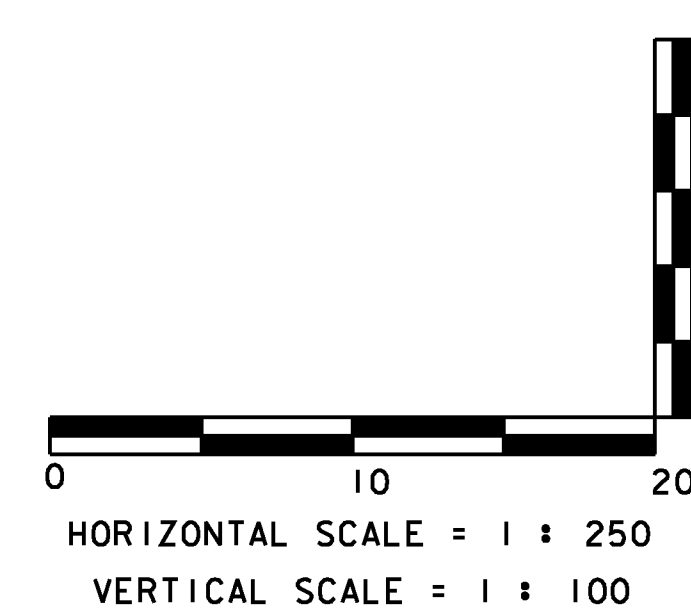


**HIGHLAND AVE
6+000 TO 6+040**



**MOUNTAIN VIEW DRIVE
7+000 TO 7+040**

DATUM	
VERTICAL	NAVD88
HORIZONTAL	NAD83(92)



3+000 - 3+060, 6+000 - 6+040, 7+000 - 7+040	
PROJECT NAME:	DANVILLE
PROJECT NUMBER:	F EGC 028-3(32)
FILE NAME:	...\\plotfiles\hghm\h.pr15.p1f
DESIGN SUPERVISOR:	GARY SANTY
DESIGNED BY:	STANTEC
HIGHLAND, MOUNTAINVIEW, HILL	PRO-15
PLOT DATE:	1/18/2011
DRAWN BY:	STANTEC
CHECKED BY:	STANTEC
SHEET	88 OF 306

1/18/2011 10:51:33 PM v:\1953\active\1953\0033_0092\highway\plotfiles\hghm\h.pr15.p1f