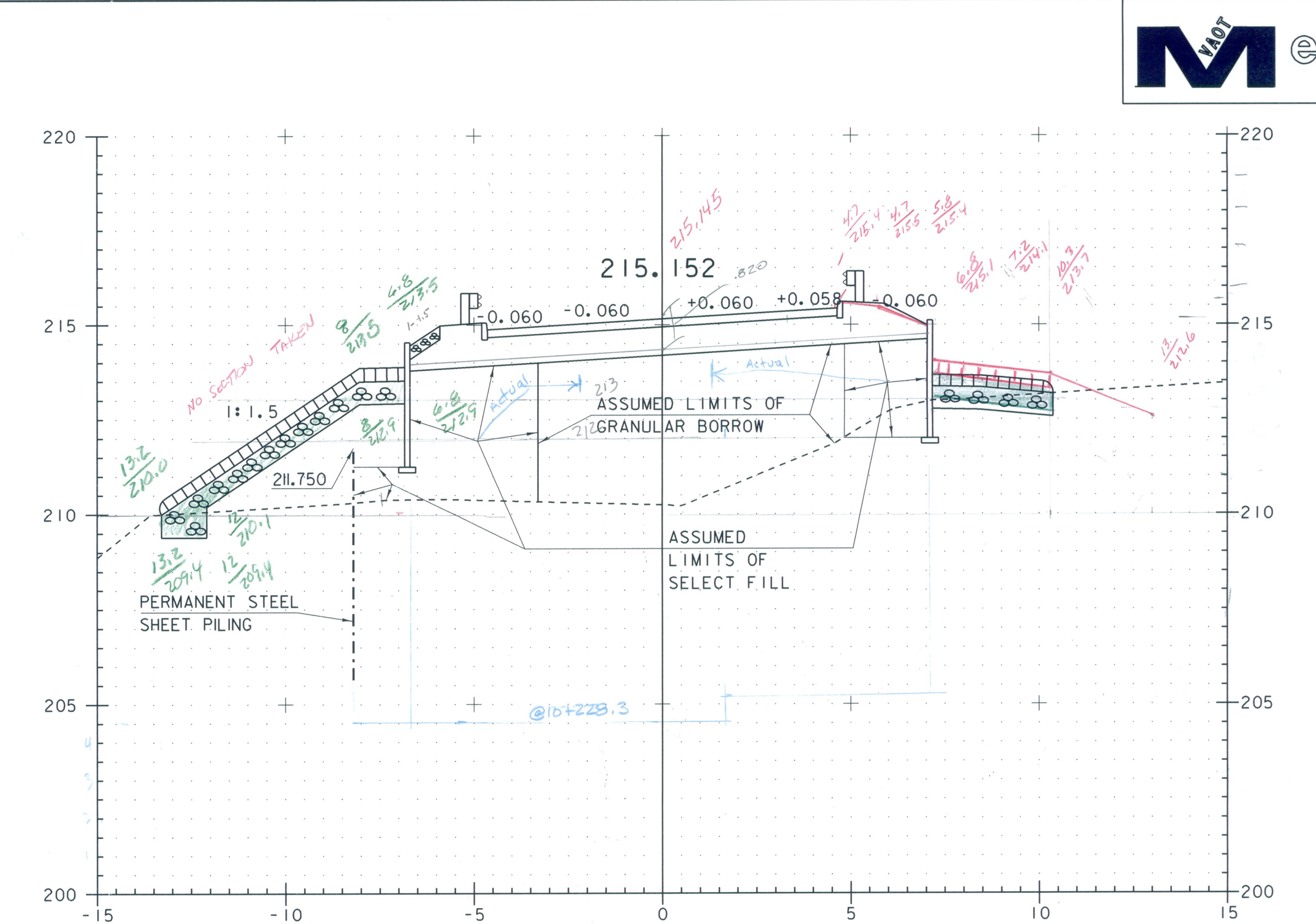
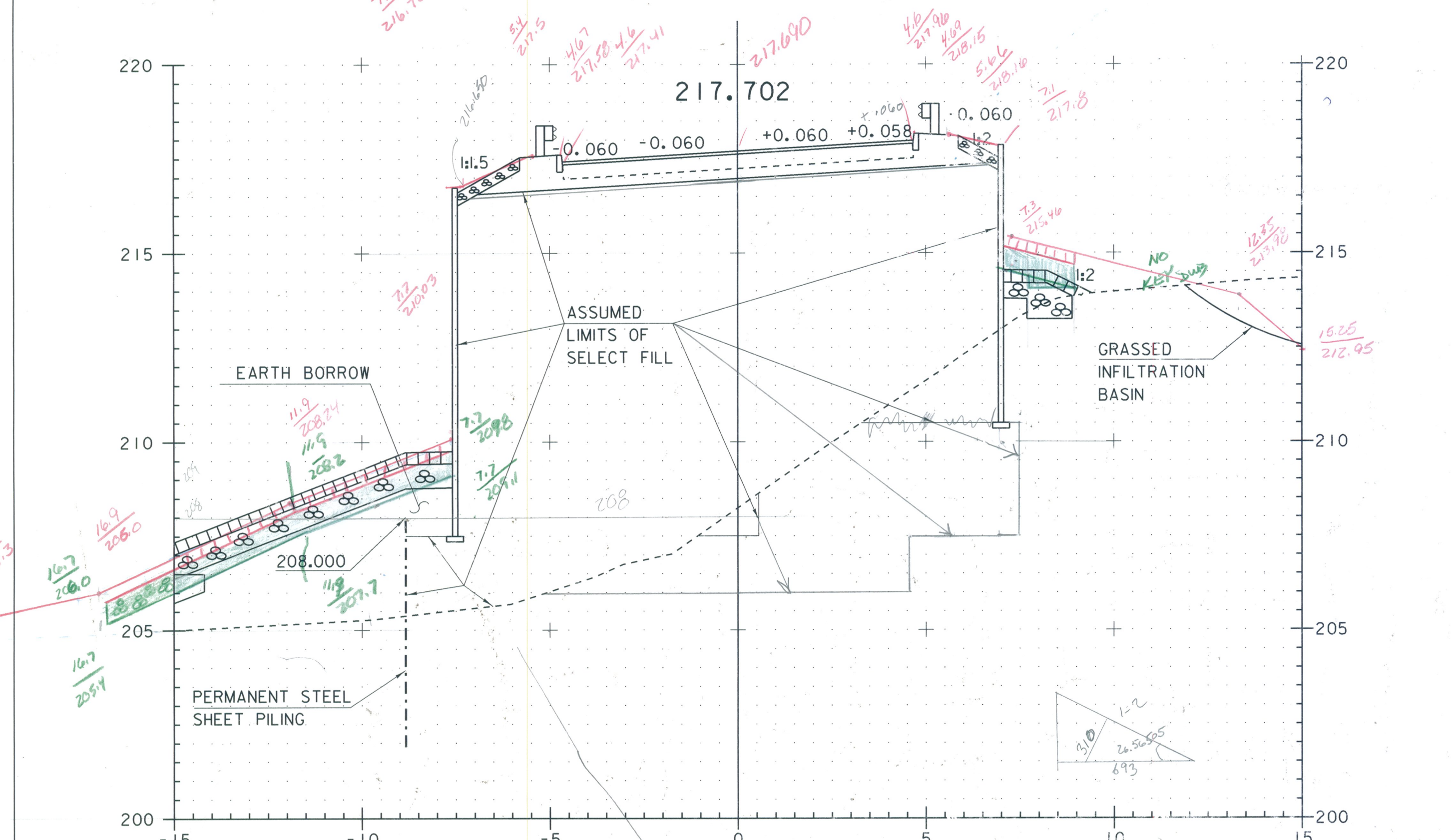


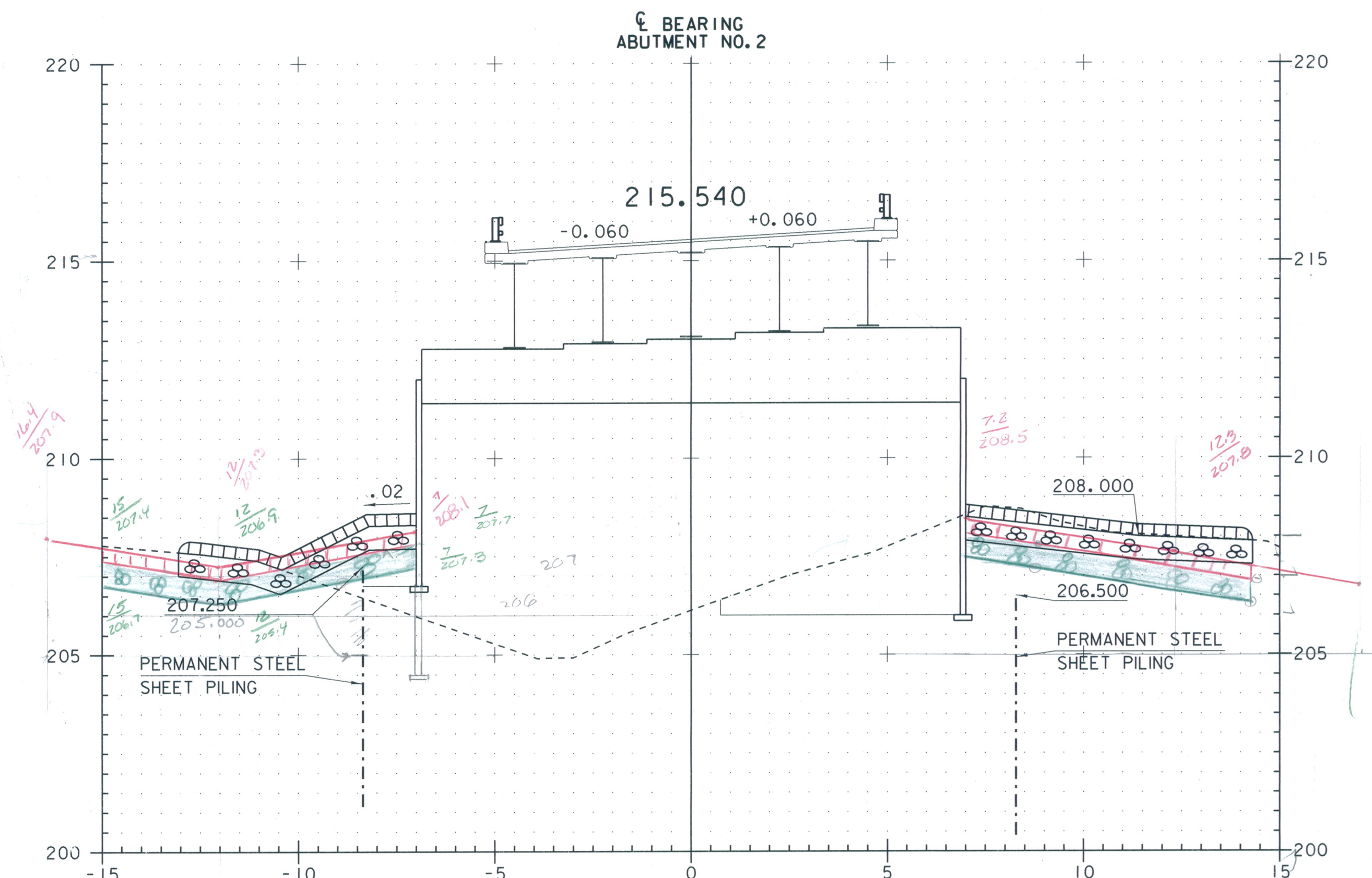
STA 10+177.3 LT. END STONE FILL TYPE II  
 STA 10+175.858 BEGIN BRIDGE STA 10+175.058  
 STA 10+186.3 RT. END STONE FILL TYPE II  
 STA 10+190.9 RT. END STONE FILL TYPE IV  
 END GRUBBING MATERIAL  
 END GEOTEXTILE UNDER STONE FILL



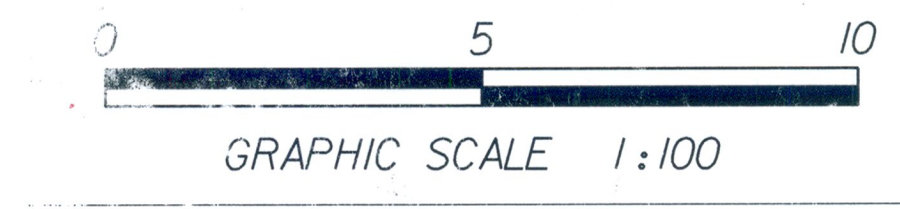
STA 10+232.1 LT. END STONE FILL TYPE II  
 END GRUBBING MATERIAL  
 END GEOTEXTILE UNDER STONE FILL  
 STA 10+230 BEGIN BRIDGE STA 10+221.658  
 STA 10+230.6 RT. END STONE FILL TYPE II  
 END GRUBBING MATERIAL  
 END GEOTEXTILE UNDER STONE FILL



STA 10+163.60 LT. EDN BITUMINOUS CONCRETE CURB  
 STA 10+170  
 STA 10+206.9 LT. BEGIN STONE FILL TYPE IV  
 BEGIN GRUBBING MATERIAL  
 BEGIN GEOTEXTILE UNDER STONE FILL  
 STA 10+217.4 LT/RT. END STONE FILL TYPE IV  
 BEGIN STONE FILL TYPE II



STA 10+206.9 LT. BEGIN STONE FILL TYPE IV  
 BEGIN GRUBBING MATERIAL  
 BEGIN GEOTEXTILE UNDER STONE FILL  
 STA 10+217.4 LT/RT. END STONE FILL TYPE IV  
 BEGIN STONE FILL TYPE II



SEE SHEET 12 FOR DRAINAGE FLAG DESCRIPTIONS

STA 10+170 TO 10+230

PROJECT NAME: STOCKBRIDGE	461-7266
PROJECT NUMBER: BRF 022-(K20)	
FILE NAME: /sr+5/85e039/de039xsl.dgn	PLOT DATE: 08-APR-2010
PROJECT LEADER: C.P. Williams	DRAWN BY: G. Shangraw
DESIGNED BY: G. Shangraw	CHECKED BY: R.S. Young
MAINLINE CROSS SECTIONS 5	SHEET 121 OF 121