

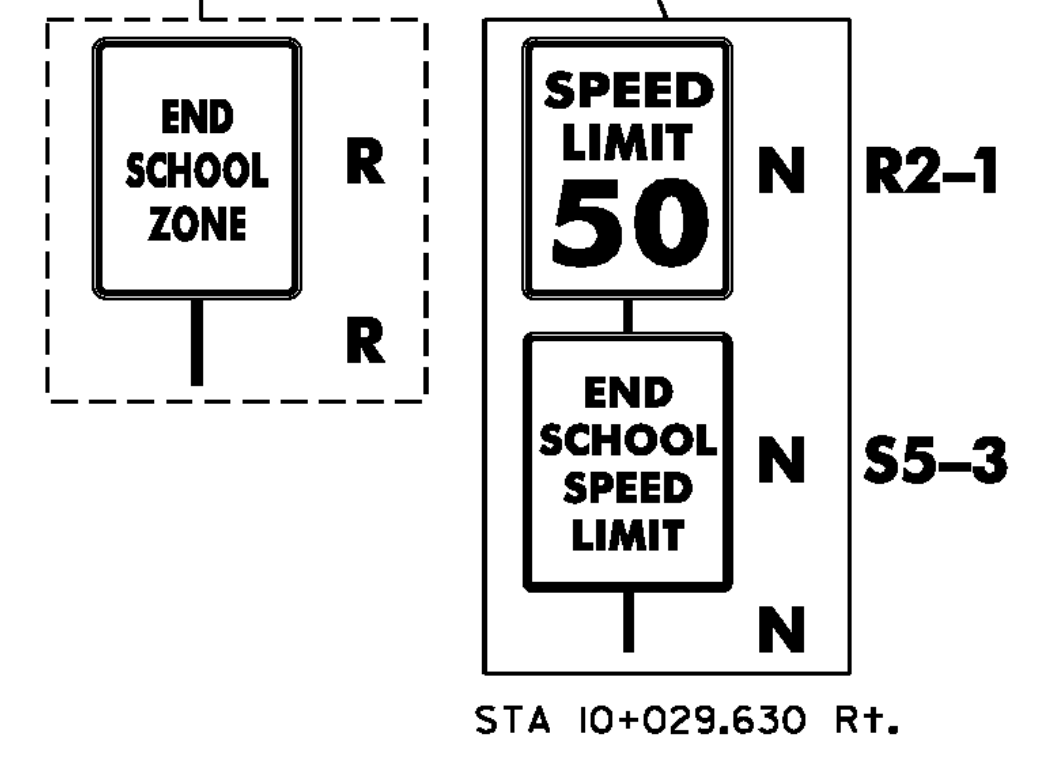
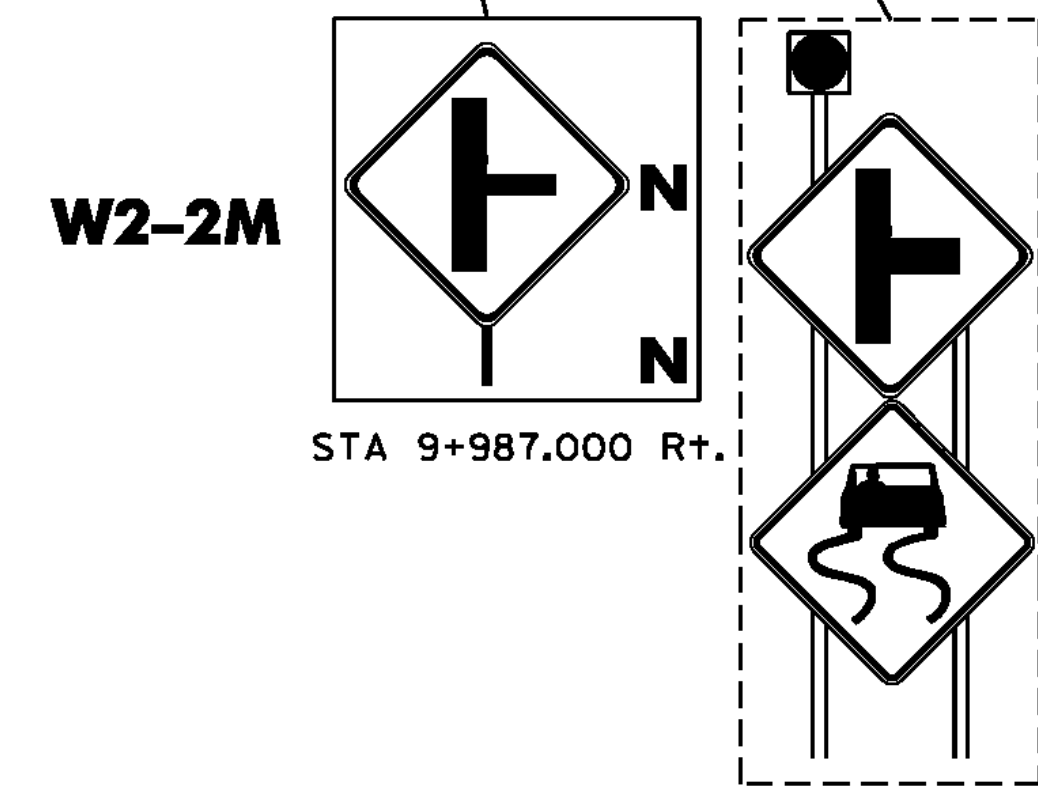
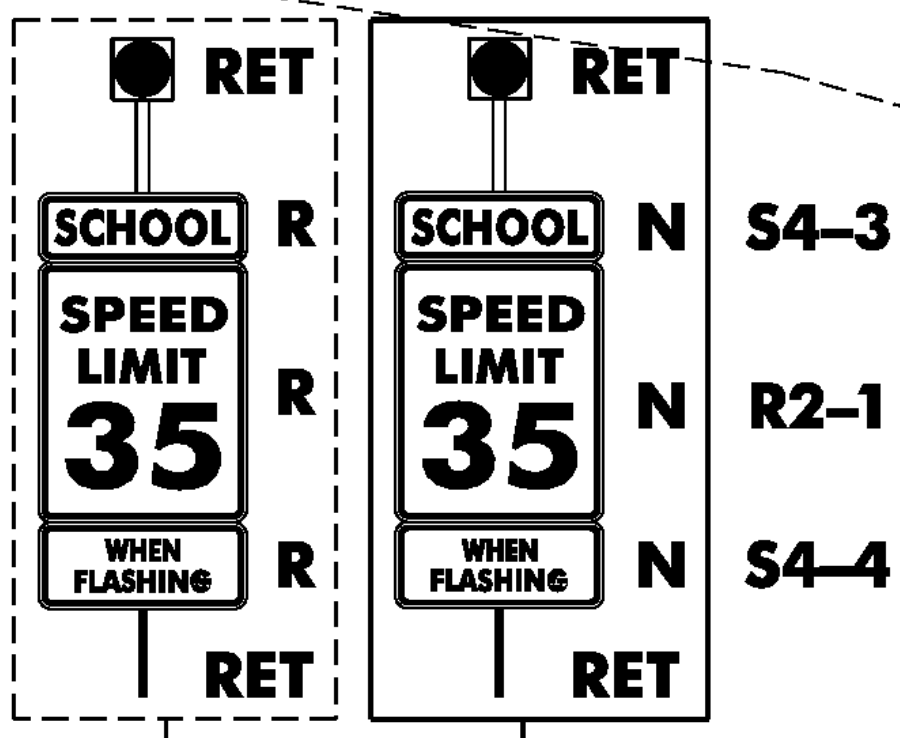
MATCHLINE STA. 9+970

MATCHLINE STA. 10+120

**BEGIN APPROACH  
STA. 9+980.000**

**BEGIN PROJECT  
END APPROACH  
STA. 10+020.000**

Benchmark #3  
RR Spike in Root  
Elev. 223.213



Remove Light & Signs  
(See General Notes)  
STA 9+987.000 Rt.

Durable 100 mm White Line  
9+980 - 10+120 Lt.  
9+980 - 10+120 Rt.

Removing Signs  
STA 10+024.000 Lt. (3)  
STA 10+029.630 Rt.

Durable 100 mm Yellow Line  
9+980 - 10+120 CL (DBL)

**SIGN LEGEND**

R = Remove  
N = New  
S = Salvage sign  
RET = Retain sign  
R&S = Remove & Salvage  
B-B = Back to Back

## Traffic Signs and Lines Layout 2

PROJECT NAME:	STOCKBRIDGE	PLOT DATE:	08-APR-2010
PROJECT NUMBER:	BRF 022-1(20)	DRAWN BY:	H.J. SALLS
FILE NAME:	/85e039/de039bdr.dgn	CHECKED BY:	R.S. Young
PROJECT LEADER:	C. P. WILLIAMS	TRAFFIC SIGNS AND LINES LAYOUT 2	SHEET 82 OF 139

