

MATCHLINE STA 11+75

RIPARIAN BUFFER

RIPARIAN BUFFER

CONSTRUCTION LIMITS

51+50

12+00

13+00

14+00

15+00

16+00

17+00

MATCHLINE STA 17+75

AER E&T

AER E&T

AER E&T

AER E&T

AER E&T

AER E&T

TEMPORARY CONSTRUCTION LIMITS

UNDERGROUND SERVICE (DEPTH 4')

TEMPORARY CONSTRUCTION LIMITS

UNDERGROUND SERVICE (DEPTH 4')

50+00

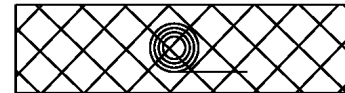



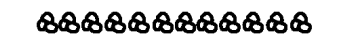
GOLD BROOK FLOW

1+00

1+50

49+00

LEGEND

-  TEMPORARY EROSION MATTING
-  SEED AND MULCH
-  RIPARIAN BUFFER
-  STONE FILL - TYPE IV
-  STONE FILL - TYPE I

SCALE: 1" = 20' - 0"
20 0 20

PROJECT NAME: STOWE
 PROJECT NUMBER: BRF 029-1(17)
 FILE NAME: s85e037bdr_ero.dgn
 PROJECT LEADER: C. CARLSON
 DESIGNED BY: H. SALLS
 EPSC FINAL CONDITIONS 2
 PLOT DATE: 17-JUN-2013
 DRAWN BY: R. PELLETT
 CHECKED BY: G. ROY
 SHEET 61 OF 70