

SEE SHEET 2 FOR INDEX OF SHEETS AND LIST OF STANDARDS

STATE OF VERMONT AGENCY OF TRANSPORTATION



PROPOSED IMPROVEMENT BRIDGE PROJECT

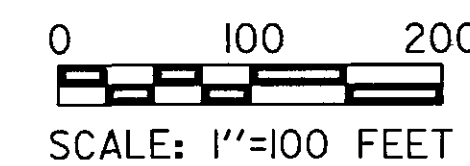
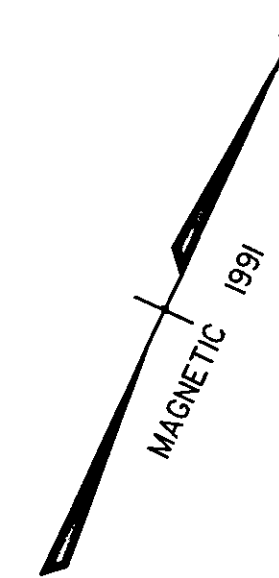
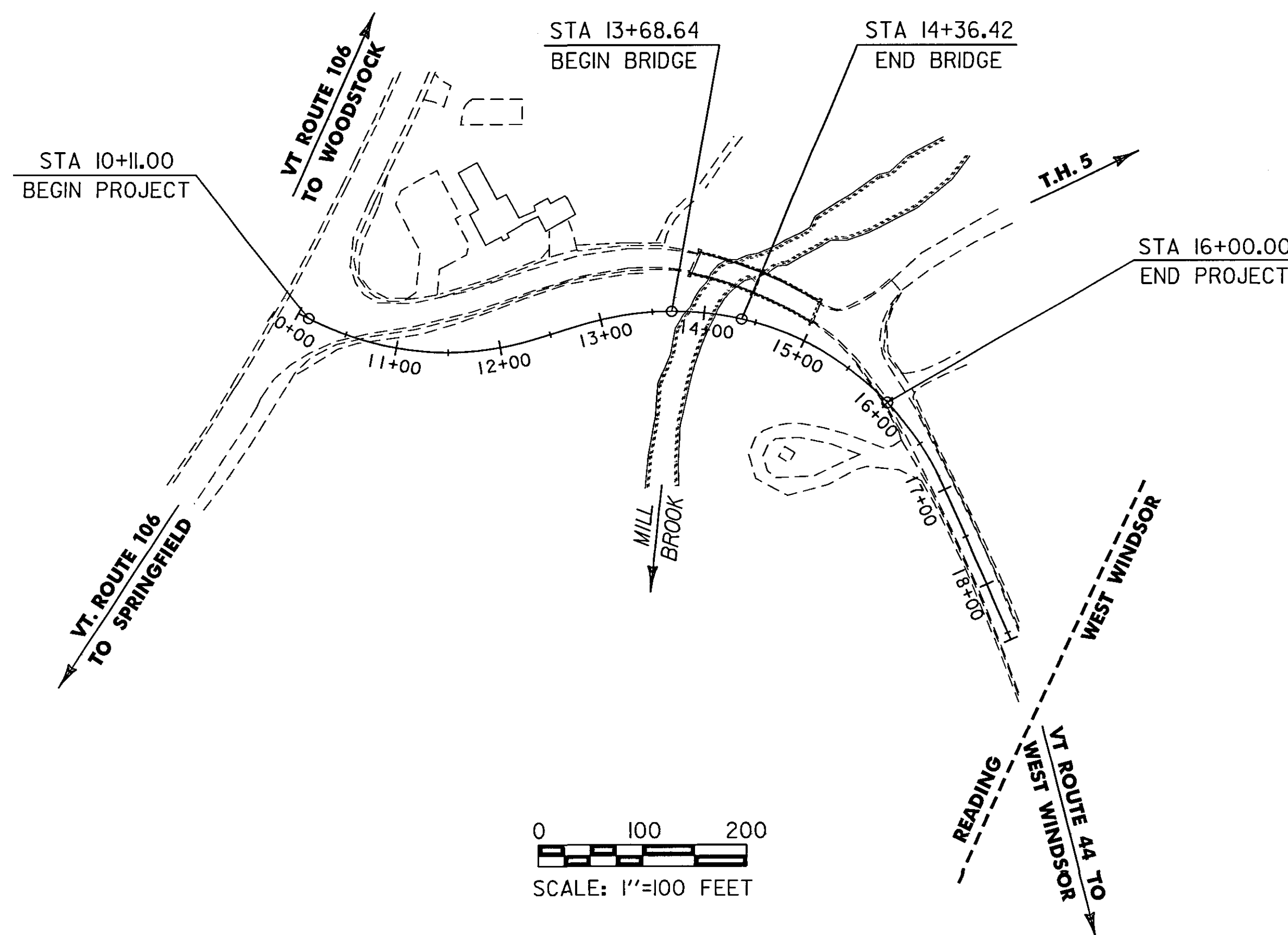
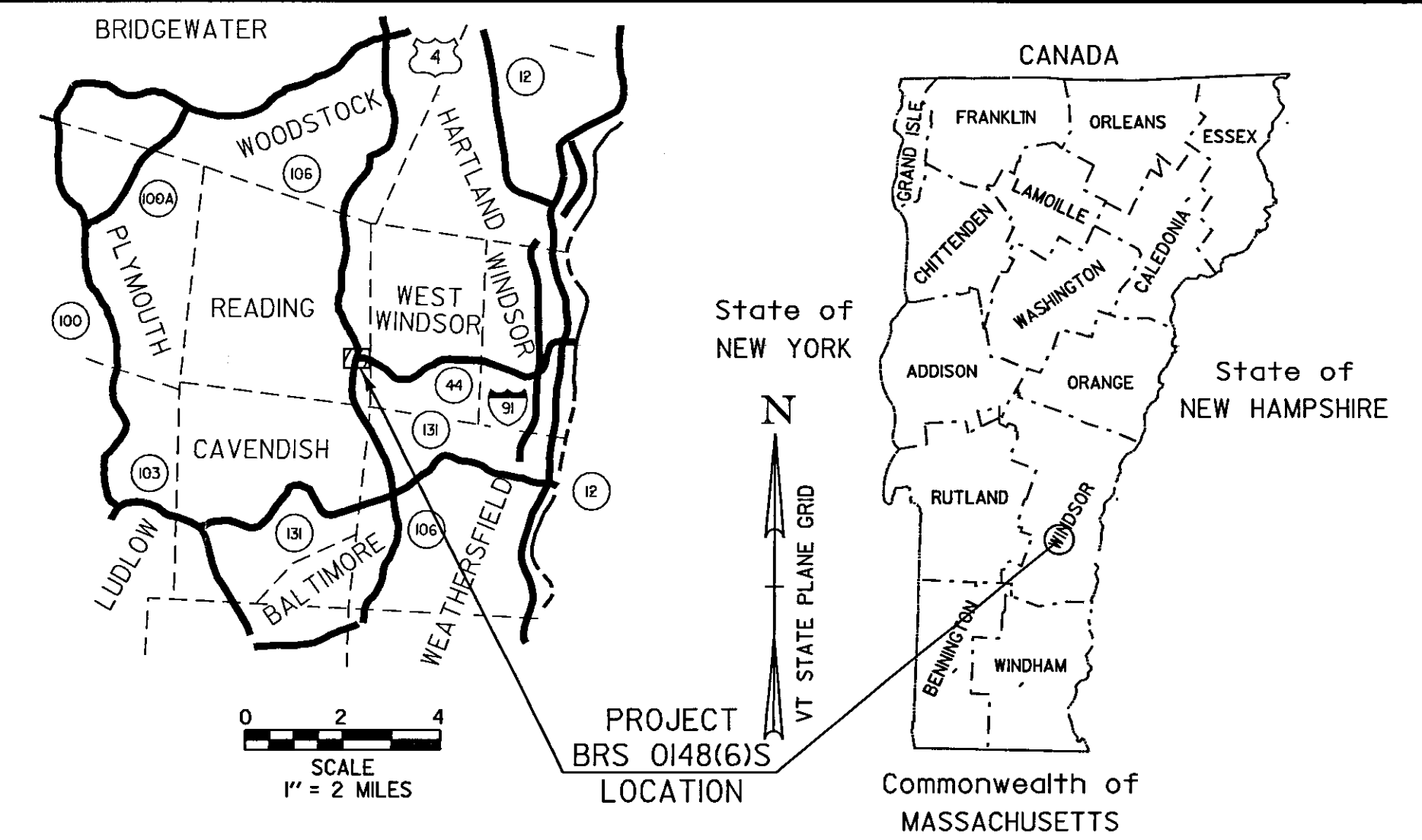
TOWN OF READING COUNTY OF WINDSOR

ROUTE NO. : VT 44 MAJOR COLLECTOR BRIDGE NO. : 1

PROJECT LOCATION: BEGINNING AT A POINT AT THE INTERSECTION OF VT 106 AND VT 44 AND EXTENDING
EASTERLY 0.112 MILES ALONG VT 44.

PROJECT DESCRIPTION: REPLACEMENT OF THE EXISTING BRIDGE INCLUDING RELATED APPROACH ROADWAY ON
MINOR RELOCATION AND CHANNEL WORK.

LENGTH OF STRUCTURE : 67.78 FEET
LENGTH OF ROADWAY : 521.22 FEET
LENGTH OF PROJECT : 589.00 FEET



THESE PLANS ARE SUBJECT TO SUCH ENGINEERING CHANGES AS MAY BE REQUIRED BY THE FEDERAL HIGHWAY ADMINISTRATION OR THE DIRECTOR OF PROGRAM DEVELOPMENT.

CONSTRUCTION IS TO BE CARRIED ON IN ACCORDANCE WITH THESE PLANS AND THE STANDARD SPECIFICATIONS FOR CONSTRUCTION DATED 2001, AS APPROVED BY THE FEDERAL HIGHWAY ADMINISTRATION ON JANUARY 4, 2001 FOR USE ON THIS PROJECT, INCLUDING ALL SUBSEQUENT REVISIONS AND SUCH REVISED SPECIFICATIONS AND SPECIAL PROVISIONS AS ARE INCORPORATED IN THESE PLANS.

se034ti.i

PW/85e034/Structures/se034bdr.dgn 03-FEB-2006

RECORD PLANS	
CONTRACTOR:	MILLER CONSTRUCTION, INC. - WINDSOR, VT
RESIDENT ENGINEER:	JACQUES COUTURE
CONSTRUCTION BEGAN:	MAY 30, 2006
CONSTRUCTION COMPLETE:	SEPTEMBER 28, 2007
RECORD PLANS BY:	JACQUES COUTURE & M. BIRCHARD
I HEREBY CERTIFY THAT ALL THE CONSTRUCTION REQUIRED BY THIS SET OF DRAWINGS HAS BEEN ACCOMPLISHED AS INDICATED HEREIN.	
BY	<i>Jacques Couture</i> RESIDENT ENGINEER
DATE	<i>JAN 6, 2011</i>
NOTE: Any further information concerning final quantities, amounts or other details relative to this project may be found at Central Files in the electronic archives.	

CONVENTIONAL SYMBOLS

COUNTY LINE	
TOWN LINE	
LIMITS OF ACCESS	
POINT OF ACCESS	
FENCE LINE	
STONE WALL	
TRAVELED WAY	
GUARD RAIL	
RAILROAD	
SURVEY LINE	
CULVERT	
POWER POLE	
TELEPHONE POLE	
TREES	
CONTROL OF ACCESS	
PROPERTY LINE	
R.O.W. TAKING LINE	
SLOPE RIGHTS	
TOP OF CUT	
TOE OF SLOPE	

SURVEYED BY : C. REED
SURVEYED DATE : FEBRUARY 1991

DATUM
VERTICAL NGVD 1929
HORIZONTAL NA

DIRECTOR OF PROGRAM DEVELOPMENT

APPROVED *Roger Whitcomb* DATE 2-6-06

PROJECT MANAGER : ROGER WHITCOMB

PROJECT NAME : READING
PROJECT NUMBER : BRS 0148 (6) S

SHEET 1 OF 83 SHEETS