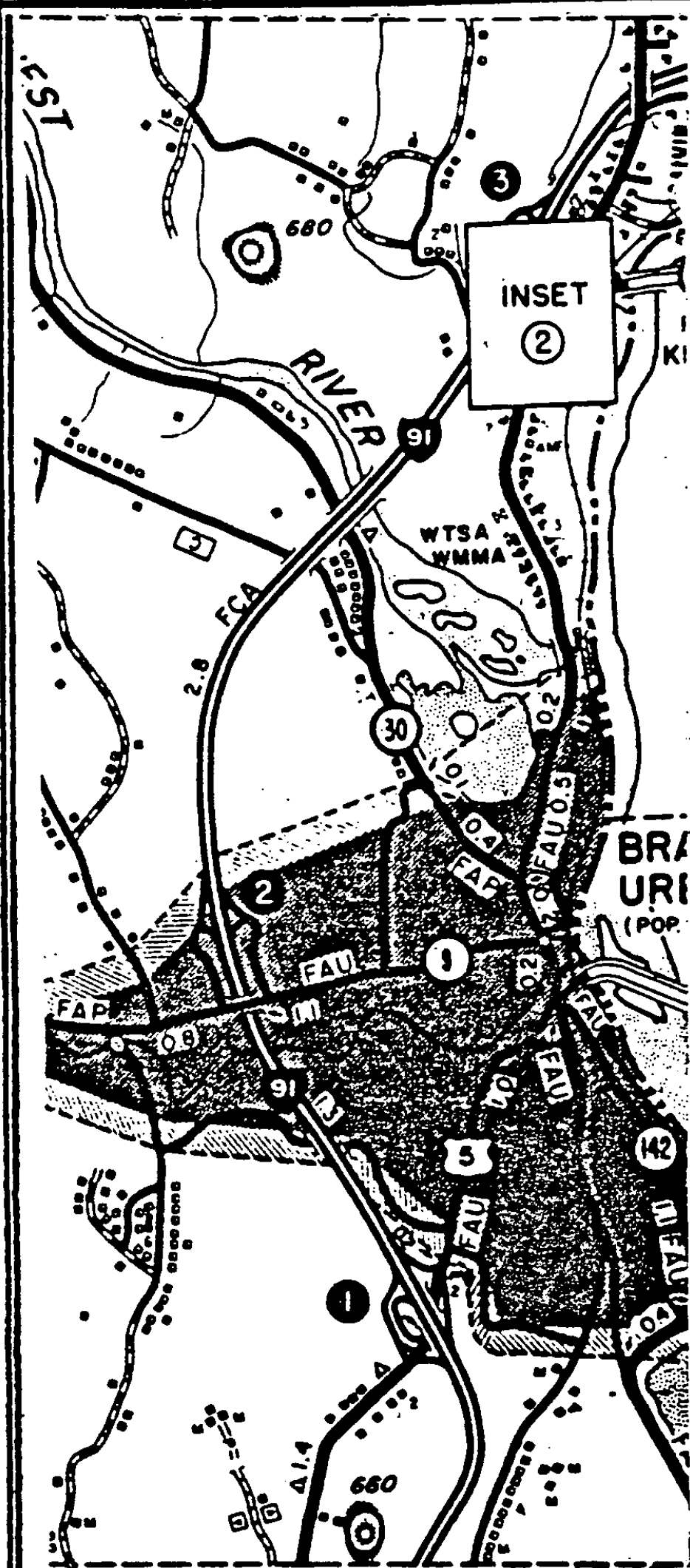
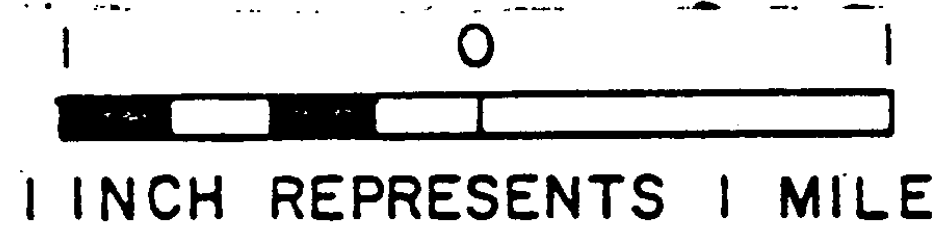
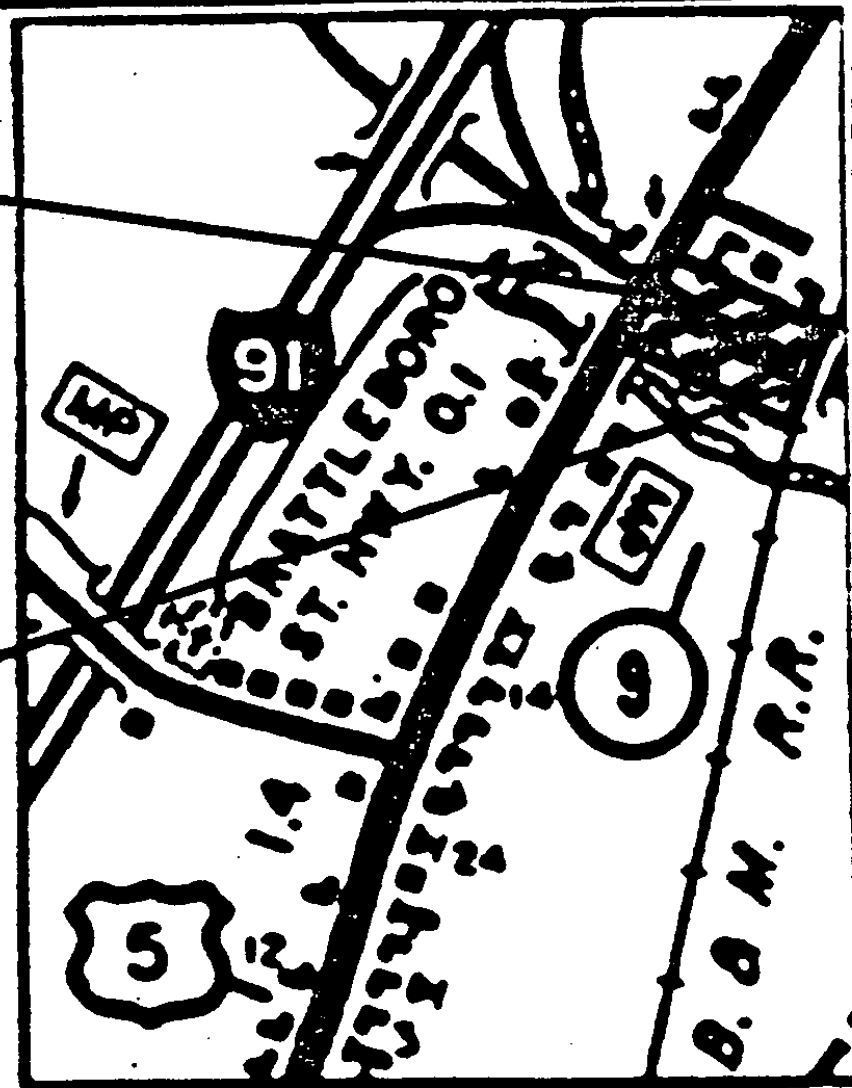


PROJECT DESCRIPTION AND LOCATION

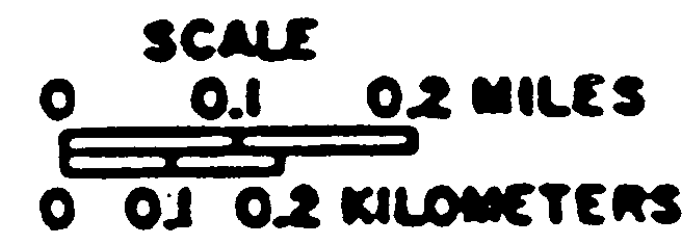


BEGIN PROJECT
MM 7.055

END PROJECT
MM 7.186



INSET ②
KEENE TURN



In BRATTLEBORO, beginning at a point on Vt. 9 (mm 7.055) the jct. of US 5, Vt. 9, and BRATTLEBORO ST. HWY., and extending easterly for 0.131 miles to the B & M RR bridge over Vt. 9 (mm 7.186)

TRAFFIC DATA

1982 ADT 6630

V = 40 MPH

LENGTH OF PROJECT: 0.131 miles
632 Feet

PROJECT BRATTLEBORO

NO. F010-2(1)S

SHEET 15 OF 23 SHEETS