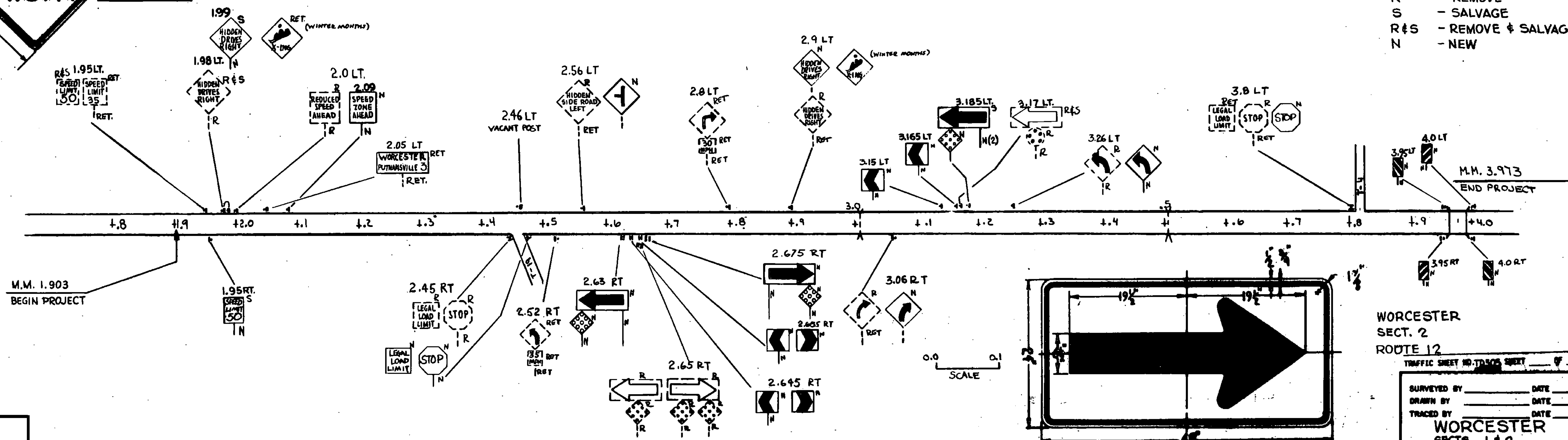
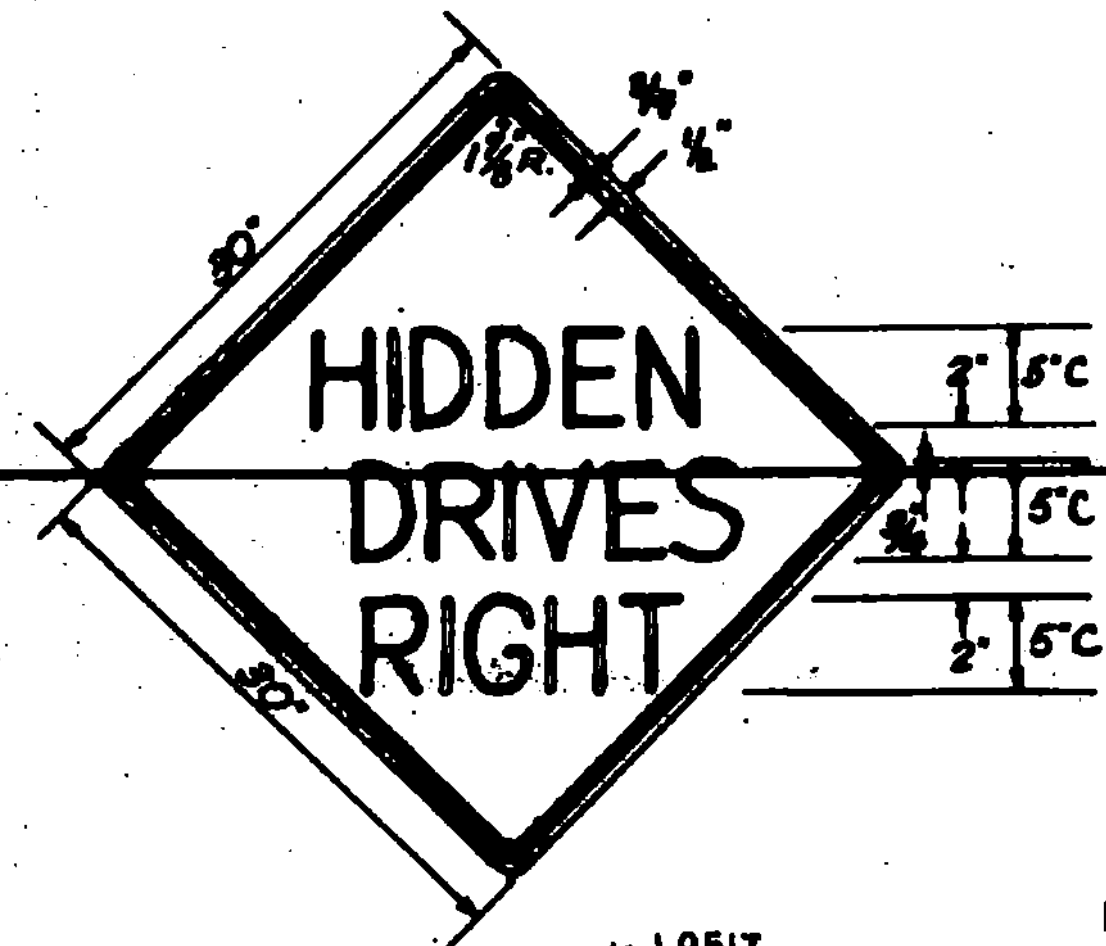


MOUNT SIGN WITH SPUR TO LEFT FOR INSTALLATION AT 2.56 LT.

WORCESTER  
SECT. 1  
RS-SFTY(85)  
ROUTE 12

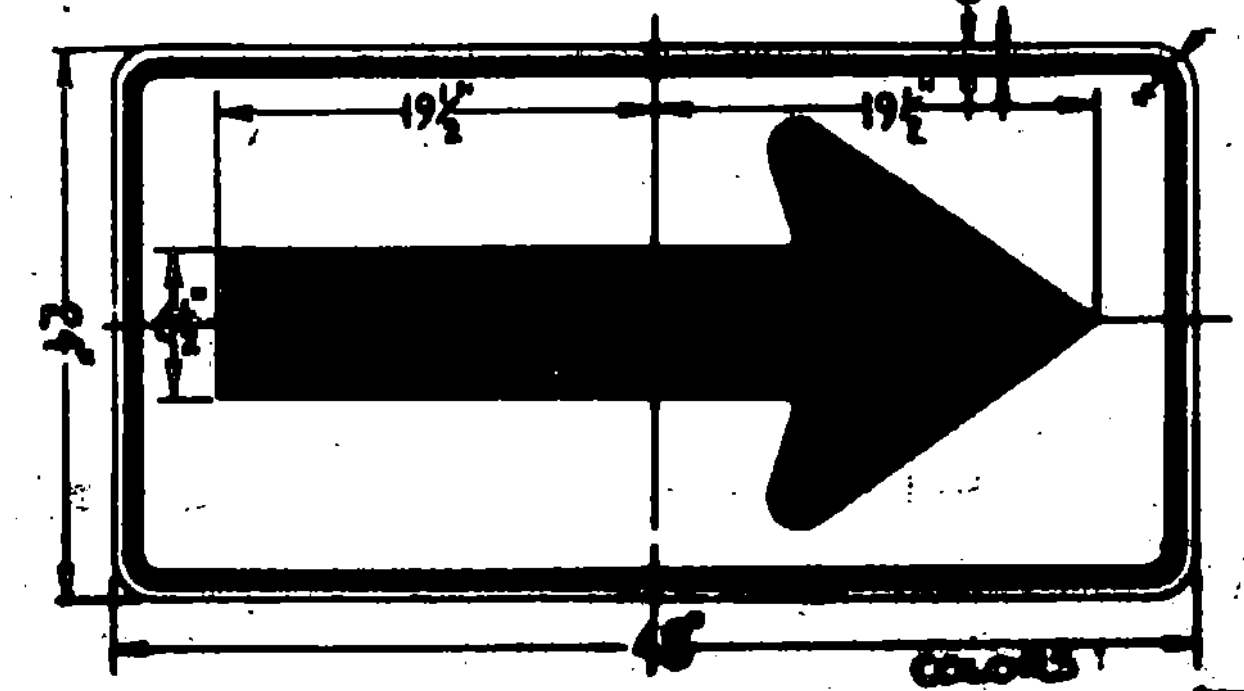
NO.	A	B	C	D	E	F	G	H
1								
2								
3								
4								
5								
6								
7								
8								
9								
10								

LEGEND - BLACK (W/REFL)  
BACKGROUND - YELLOW (W/REFL)



**LEGEND**  
RET - RETAIN  
R - REMOVE  
S - SALVAGE  
R&S - REMOVE & SALVAGE  
N - NEW

WORCESTER  
SECT. 2  
ROUTE 12



LEGEND - BLACK (W/REFL)  
BACKGROUND - YELLOW (W/REFL)

TRAFFIC SHEET NO. TD-305 SHEET 7

SURVEYED BY \_\_\_\_\_ DATE \_\_\_\_\_  
DRAWN BY \_\_\_\_\_ DATE \_\_\_\_\_  
TRACED BY \_\_\_\_\_ DATE \_\_\_\_\_

**WORCESTER**  
SECTS. 1 & 2  
STATEWIDE NO. RS-SFTY(85)  
SHEET 32 OF 200

DATUM \_\_\_\_\_  
VERTICAL \_\_\_\_\_  
HORIZONTAL \_\_\_\_\_