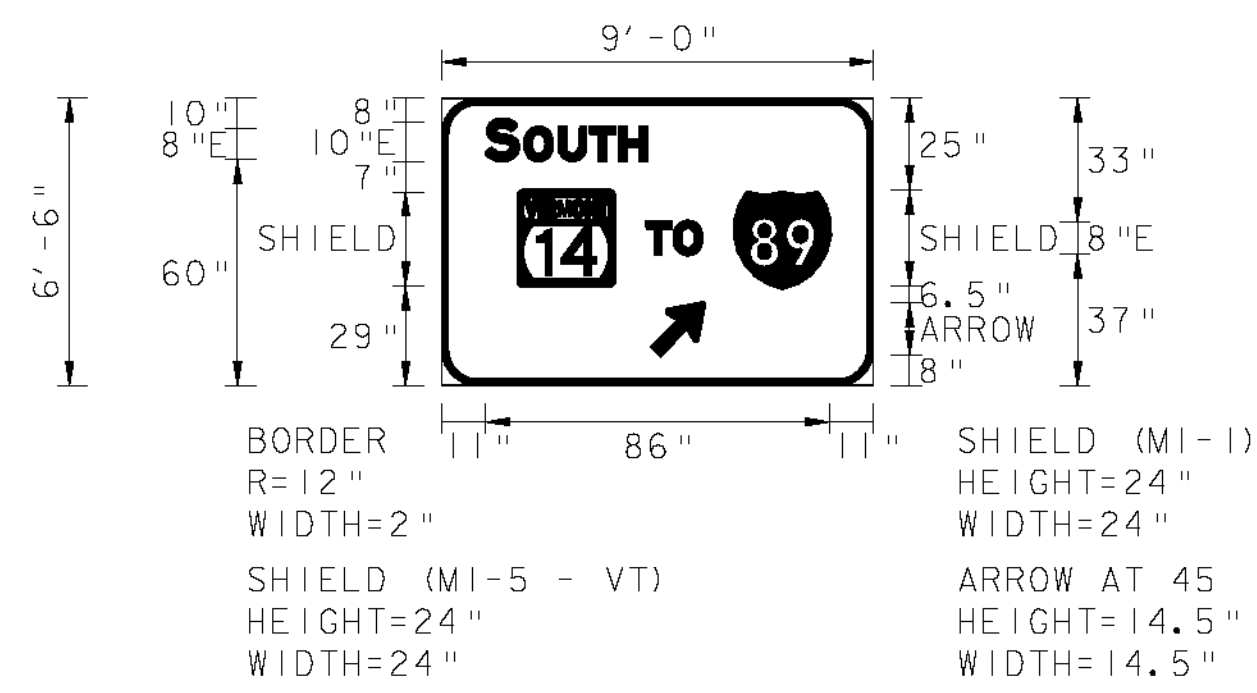
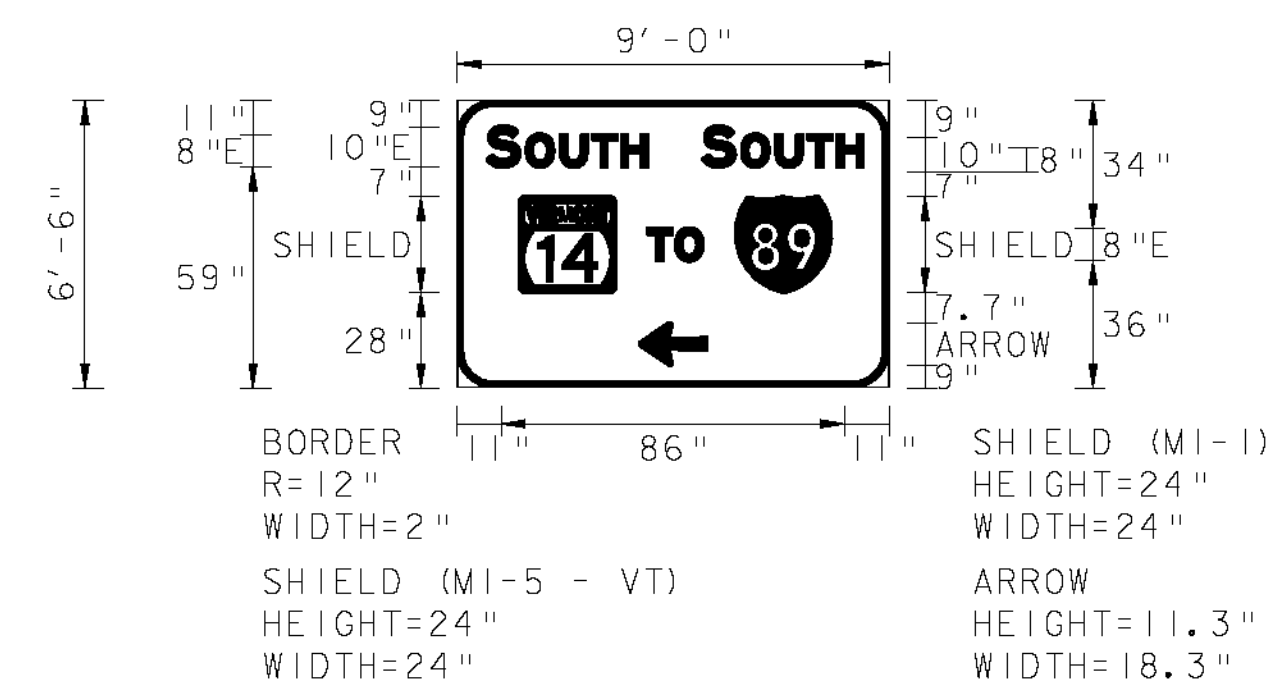


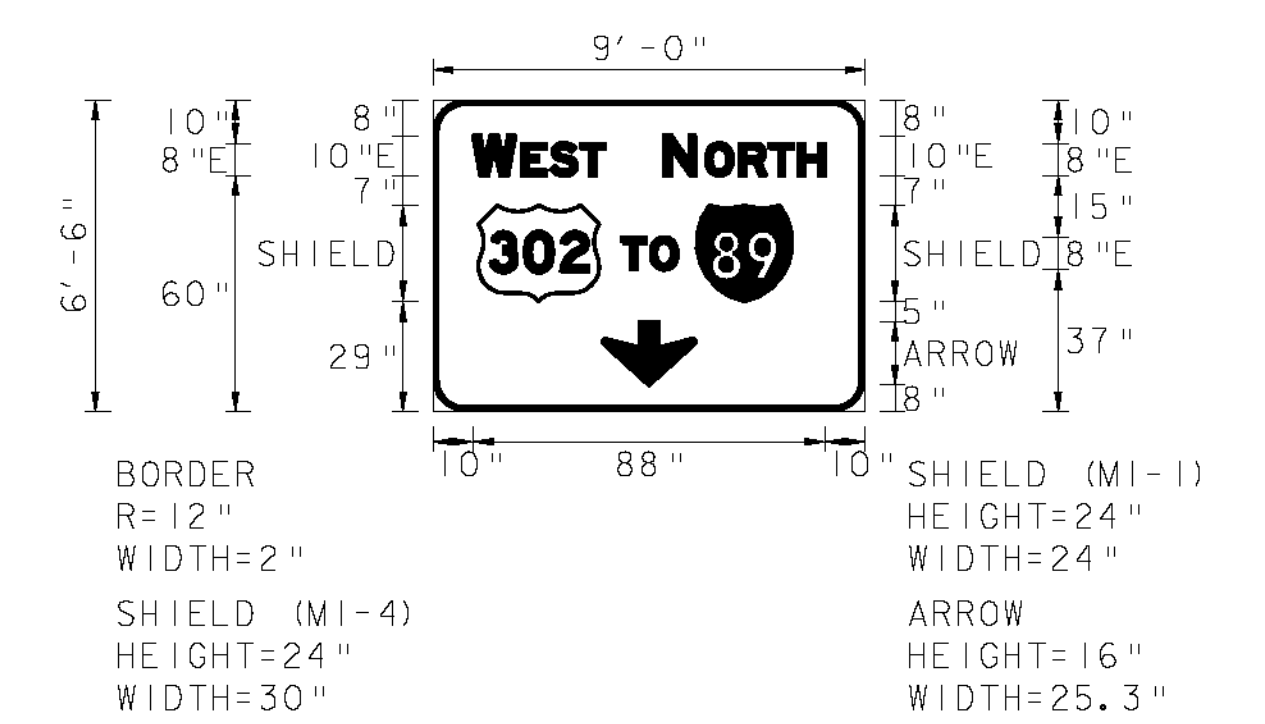
STA 137+71



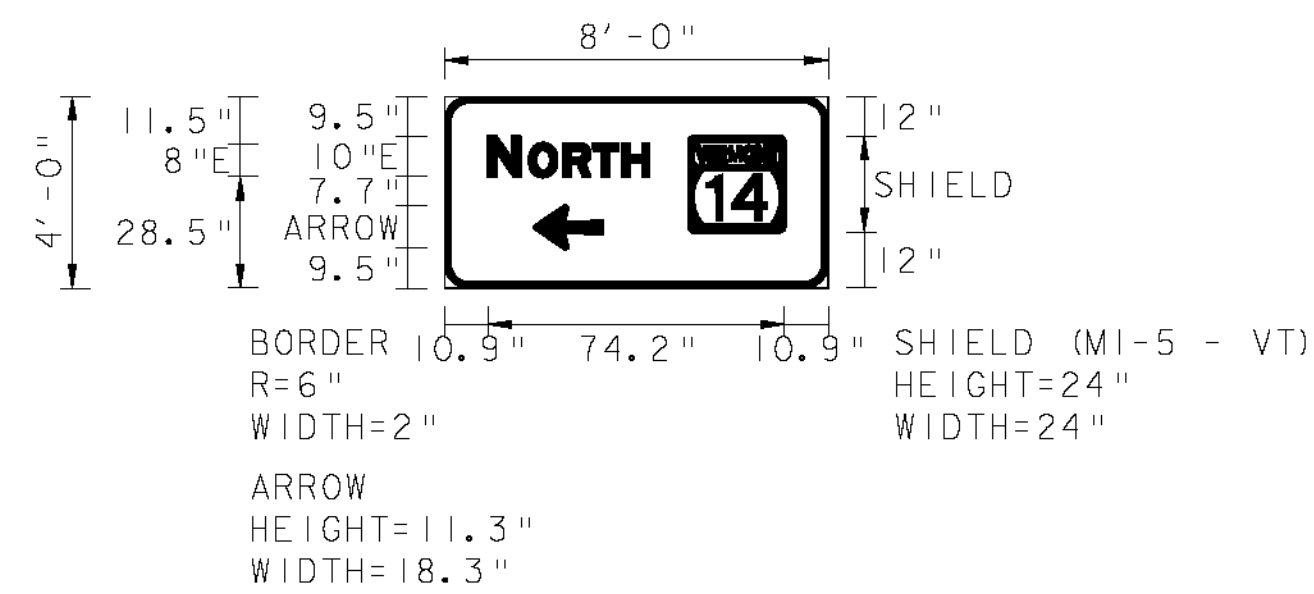
STA 137+71



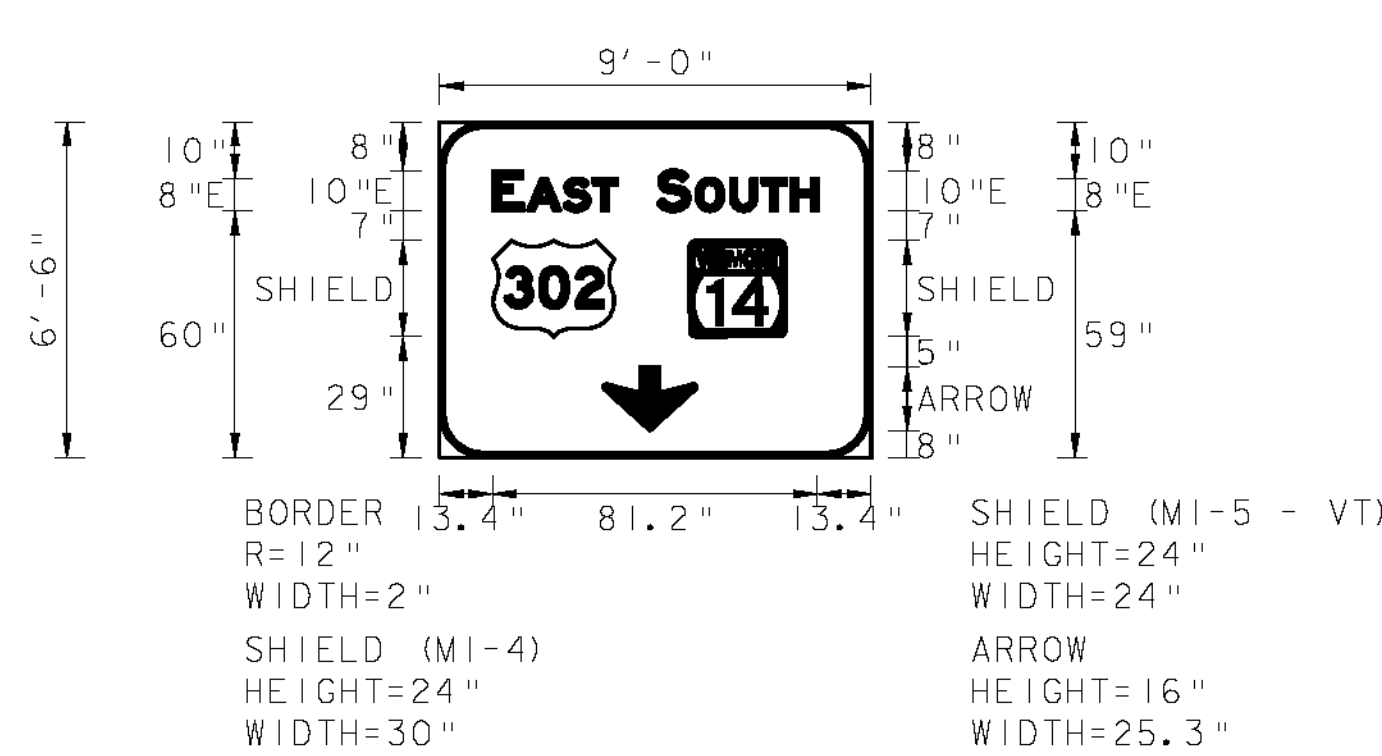
STA 141+97



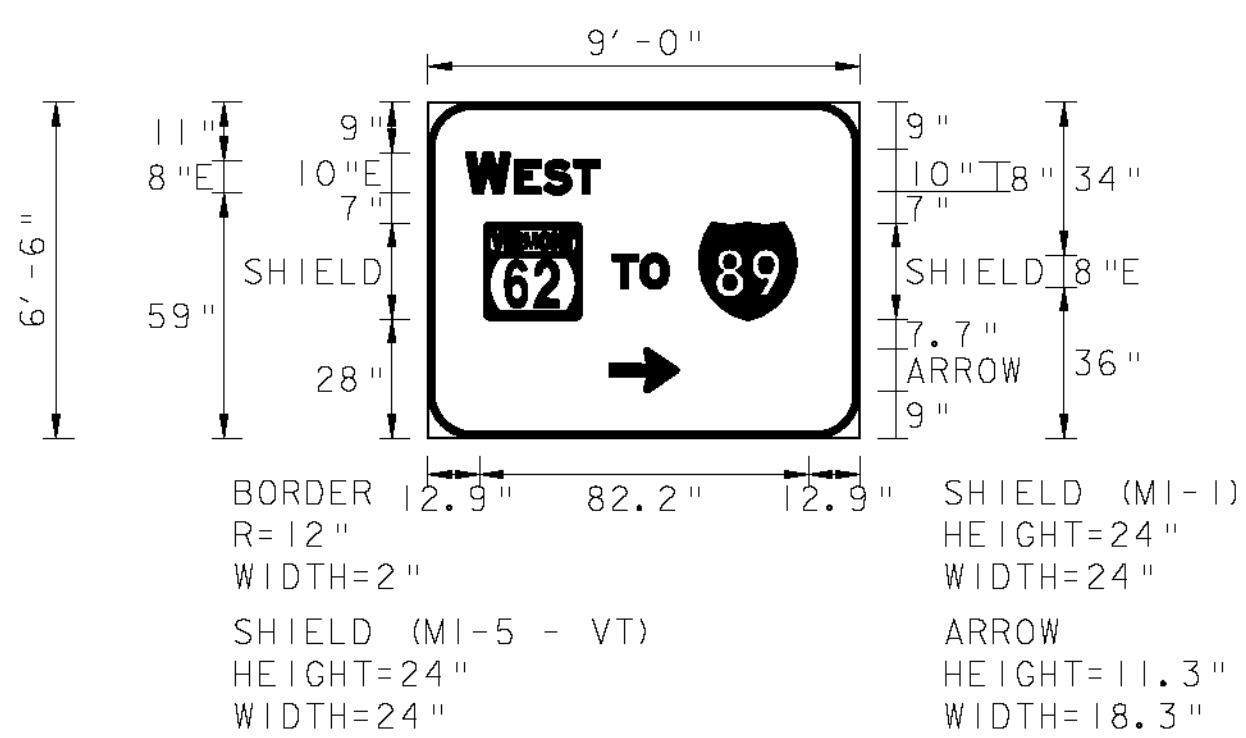
STA 141+97



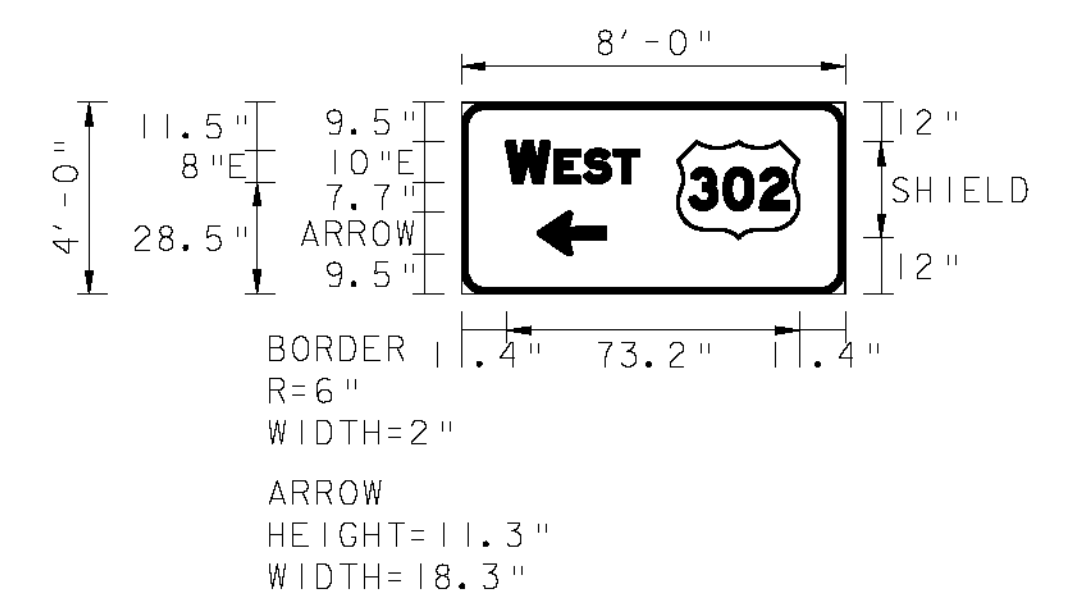
STA 112+13



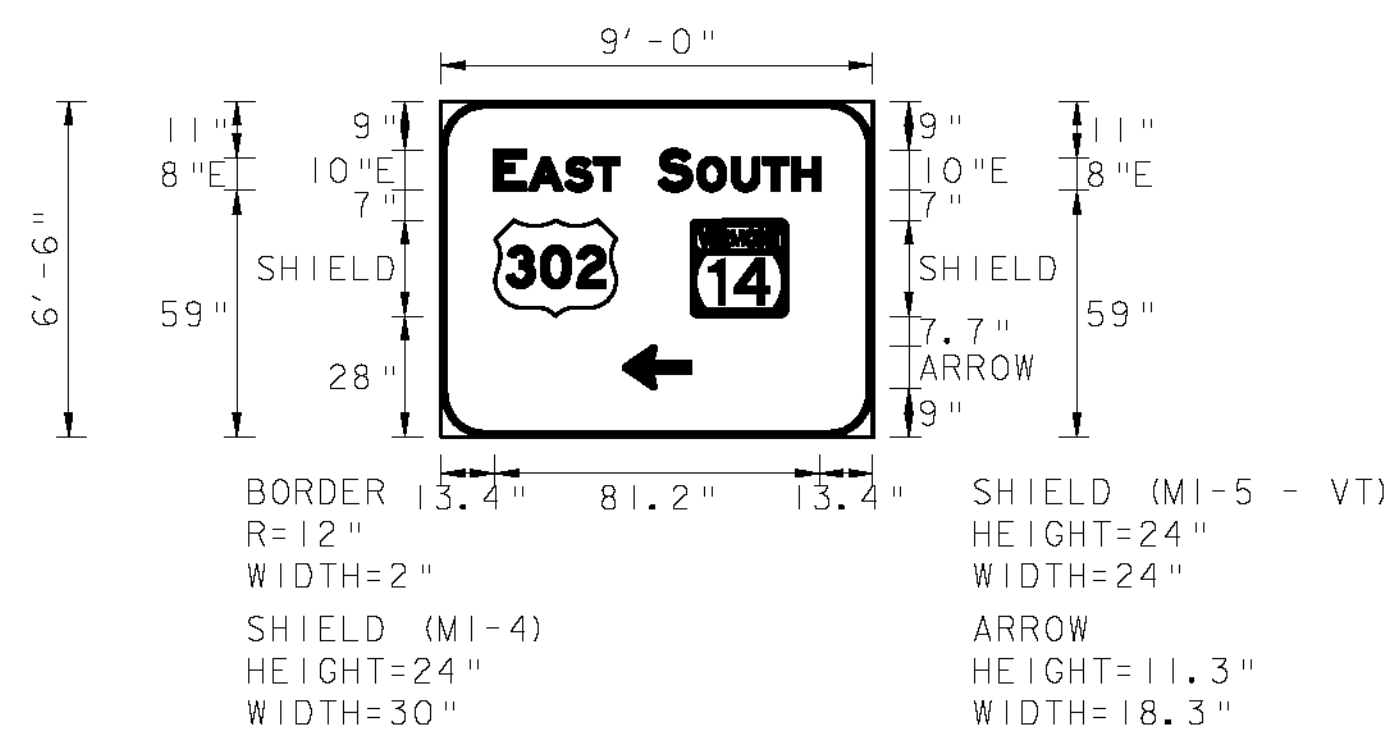
STA 112+13



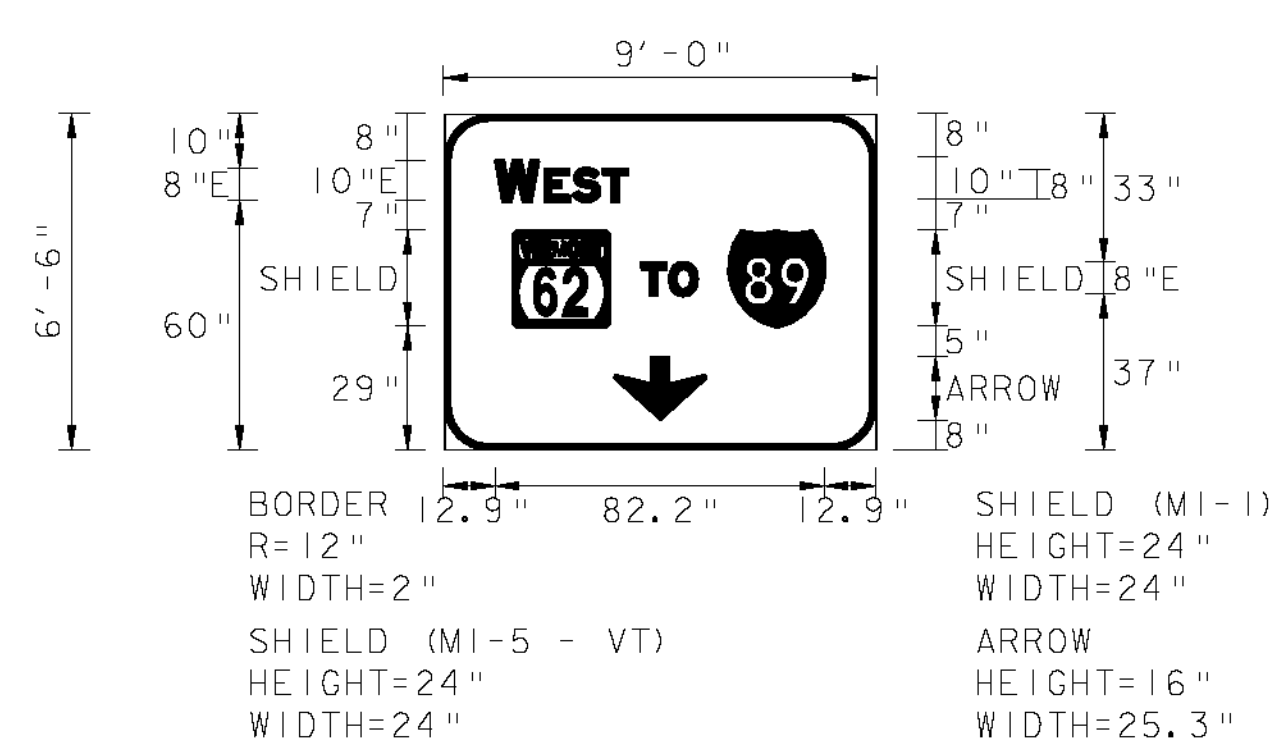
STA 112+13



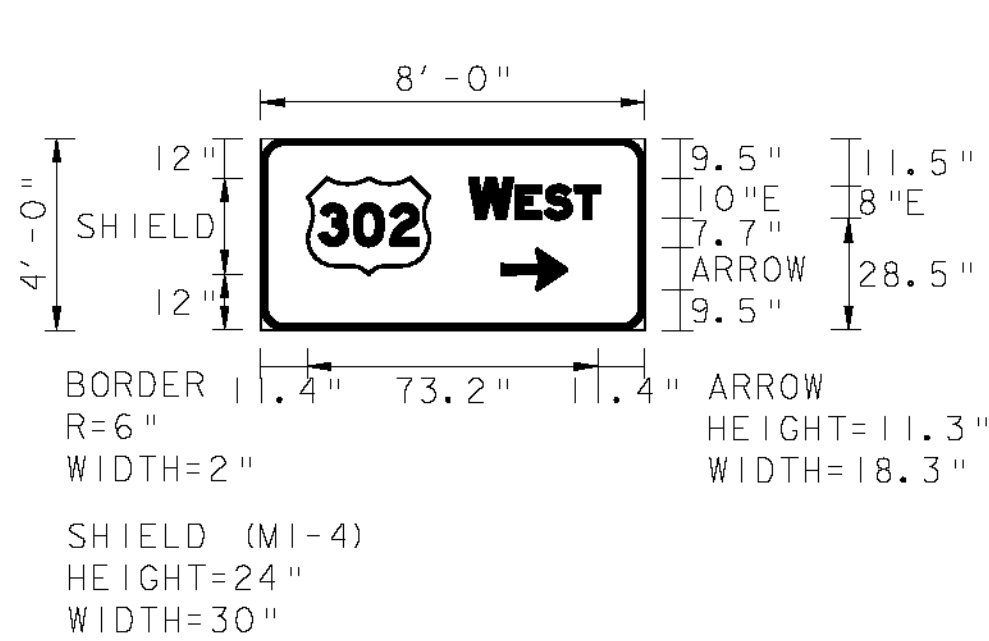
SL STA 11+49



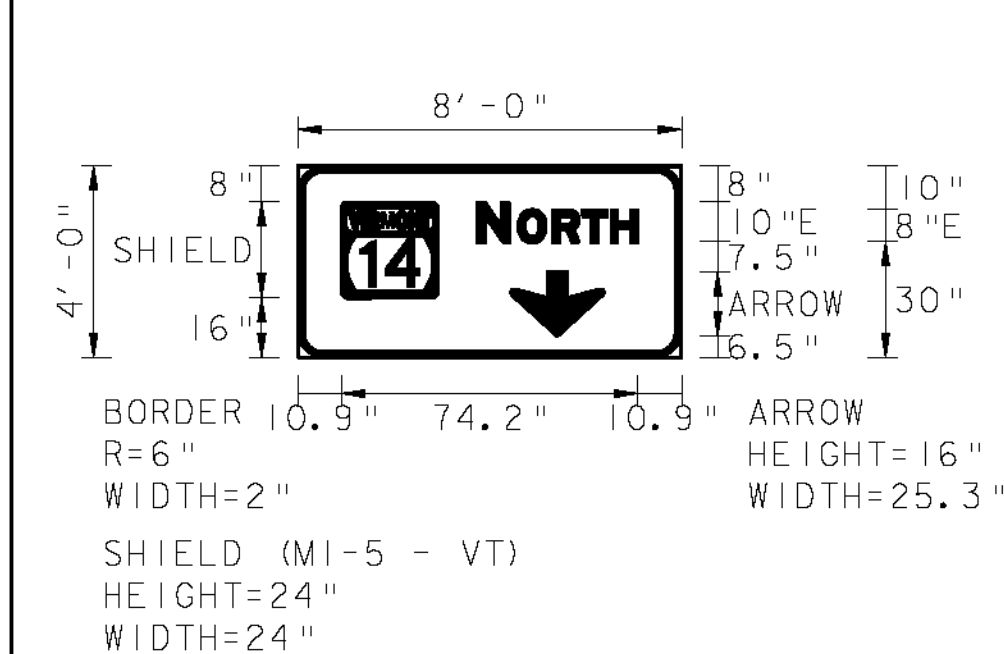
SL STA 22+32



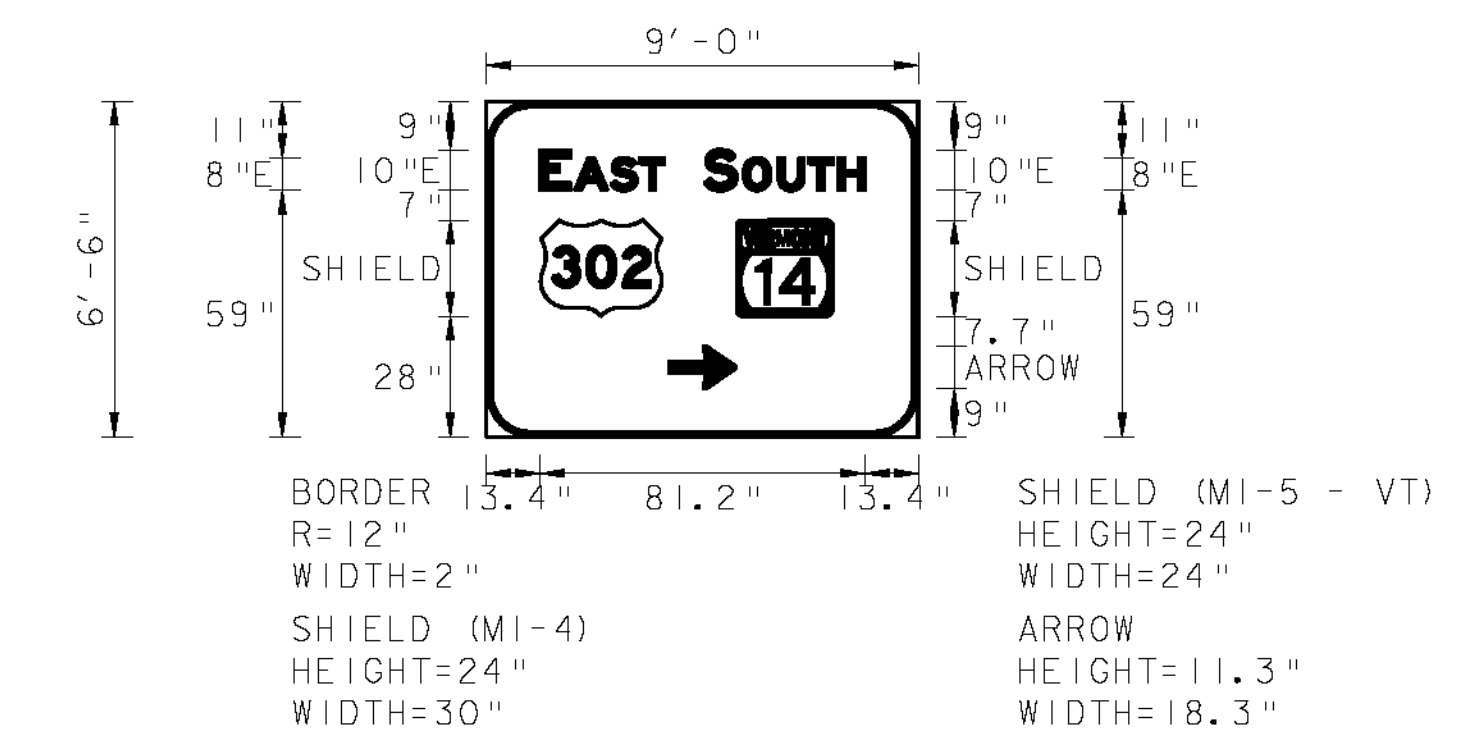
SL STA 22+32



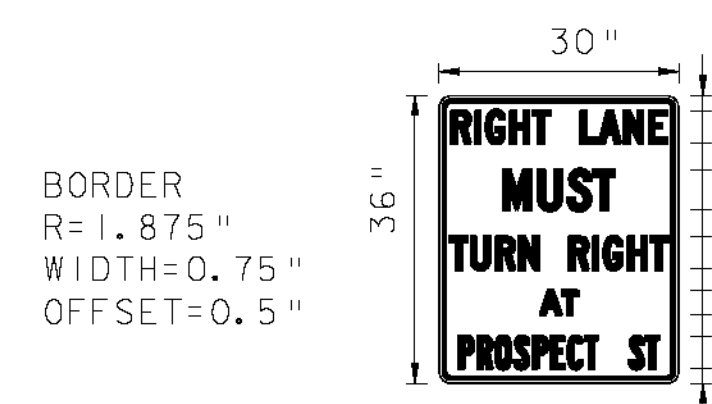
SL STA 22+32



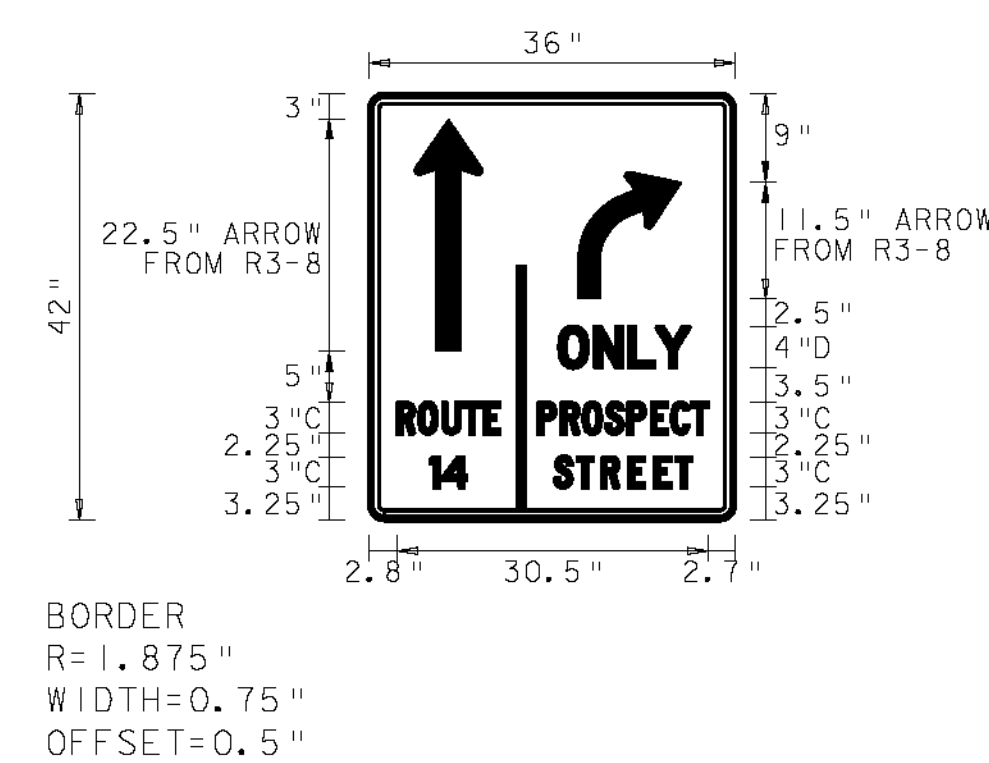
SL STA 11+49




SL STA 11+49



STA 138+30 RT

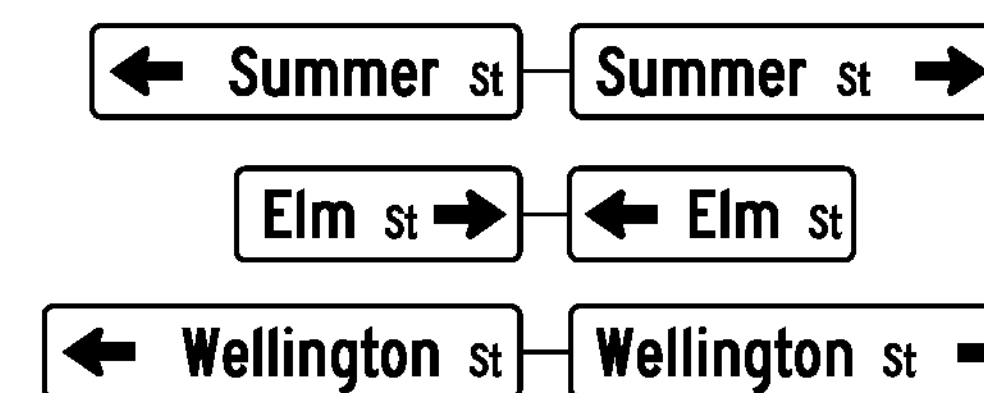


SL STA 601+30 RT



DIMENSIONS AND LAYOUT FOR R7-107a ARE PER THE FHWA STANDARD HIGHWAY SIGNS BOOK. GMTA LOGO SHALL BE OBTAINED FROM GREEN MOUNTAIN TRANSIT AUTHORITY.

VARIOUS LOCATIONS



REAR FACE

D3-1 (MOD1) 42"x12"
D3-1 (MOD2) 30"x12"
D3-1 (MOD3) 48"x12"

STREET NAME SIGNS WITH ARROWS (MODX) SHALL FOLLOW VTRANS STANDARD E-123 LAYOUT, WITH 6" DESTINATION ARROW, 7" LONG. SIGNS SHALL BE DUAL FACED SUCH THAT ARROWS POINT IN SAME DIRECTION.



VHB Vanasse Hangen Brustlin, Inc.

PROJECT NAME: BARRE CITY
PROJECT NUMBER: FECC F 026-(134) C/2

FILE NAME: 85b010_GSL5_C2
DESIGNED BY: DMP / MDS
GUIDE SIGN LAYOUT SHEET

PLOT DATE: 3/31/2011
DRAWN BY: DMP / JAR
CHECKED BY:
SHEET NO OF 339