
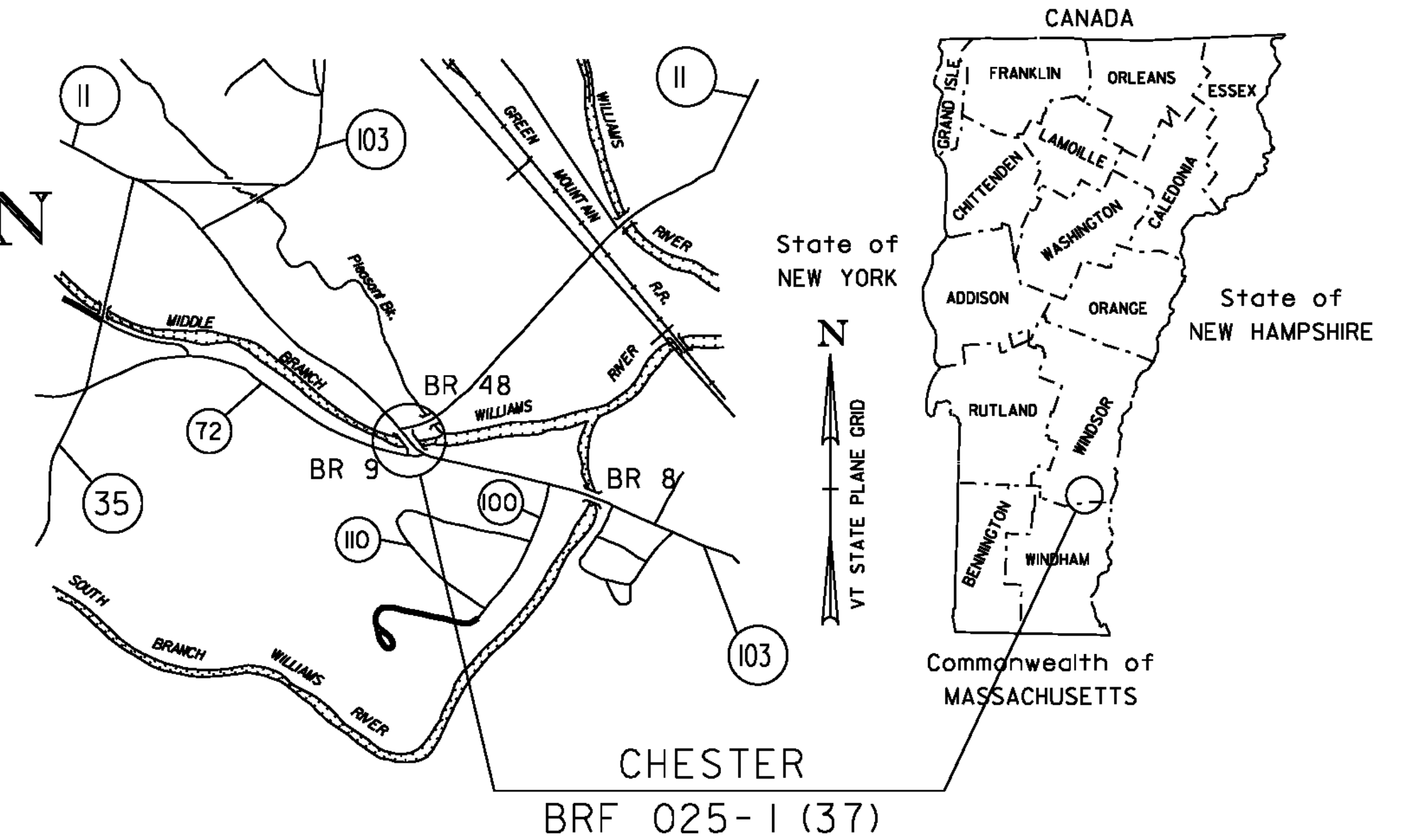


# STATE OF VERMONT AGENCY OF TRANSPORTATION



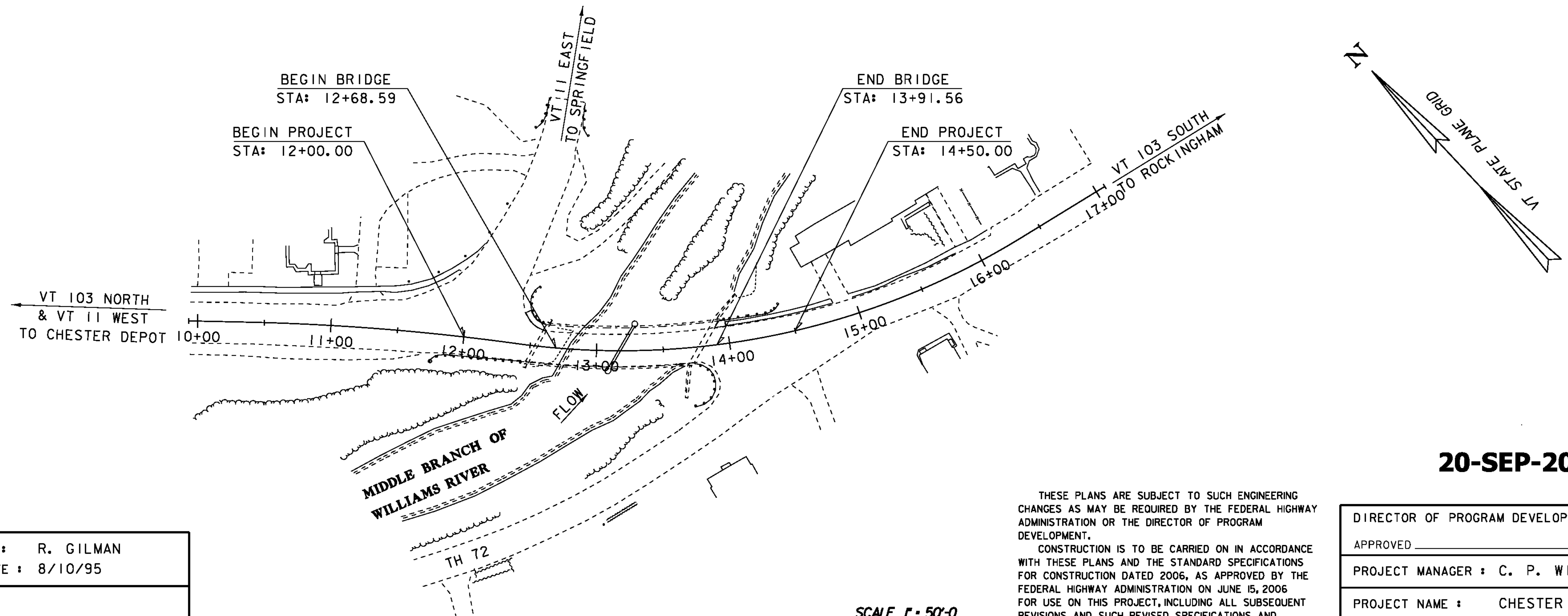
## PROPOSED IMPROVEMENT BRIDGE PROJECT



TOWN OF CHESTER  
COUNTY OF WINDSOR

ROUTE NO: VT RT 103, PRINCIPAL ARTERIAL, NATIONAL HIGHWAY SYSTEM, BRIDGE 9

PROJECT LOCATION: BEGINNING AT APPROXIMATELY THE JUNCTION OF VT 103 AND VT 11 (PLEASANT ST.), AND EXTENDING SOUTHEAST ALONG VT 103 FOR 250 FT.  
 PROJECT DESCRIPTION: THE PROJECT SHALL CONSIST OF THE REPLACEMENT OF THE EXISTING STRUCTURE WITH A NEW STRUCTURE, INCLUDING RELATED ROADWAY AND CHANNEL WORK  
 LENGTH OF STRUCTURE: 122.97 FEET  
 LENGTH OF ROADWAY: 127.03 FEET  
 LENGTH OF PROJECT: 250.00 FEET



QUALITY ASSURANCE PROGRAM: LEVEL 1

### CONVENTIONAL SYMBOLS

COUNTY LINE	
TOWN LINE	
LIMITS OF ACCESS	
POINT OF ACCESS	
FENCE LINE	
STONE WALL	
TRAVELED WAY	
GUARD RAIL	
RAILROAD	
SURVEY LINE	
CULVERT	
POWER POLE	
TELEPHONE POLE	
TREES	
CONTROL OF ACCESS	
PROPERTY LINE	
R.O.W. TAKING LINE	
SLOPE RIGHTS	
TOP OF CUT	
TOE OF SLOPE	

SURVEYED BY : R. GILMAN  
SURVEYED DATE : 8/10/95

DATUM  
VERTICAL NAVD 88  
HORIZONTAL NAD 83/92

SCALE 1" = 50'-0"

THESE PLANS ARE SUBJECT TO SUCH ENGINEERING CHANGES AS MAY BE REQUIRED BY THE FEDERAL HIGHWAY ADMINISTRATION OR THE DIRECTOR OF PROGRAM DEVELOPMENT.  
 CONSTRUCTION IS TO BE CARRIED ON IN ACCORDANCE WITH THESE PLANS AND THE STANDARD SPECIFICATIONS FOR CONSTRUCTION DATED 2006, AS APPROVED BY THE FEDERAL HIGHWAY ADMINISTRATION ON JUNE 15, 2006 FOR USE ON THIS PROJECT, INCLUDING ALL SUBSEQUENT REVISIONS AND SUCH REVISED SPECIFICATIONS AND SPECIAL PROVISIONS AS ARE INCORPORATED IN THESE PLANS.

20-SEP-2010

DIRECTOR OF PROGRAM DEVELOPMENT

APPROVED \_\_\_\_\_ DATE \_\_\_\_\_

PROJECT MANAGER : C. P. WILLIAMS

PROJECT NAME : CHESTER

PROJECT NUMBER : BRF 025-1 (37)

SHEET 57 OF 124 SHEETS