

DATE	
BY	
PLAN	
SURVEYED	
PLOTTED	
NOTE BOOK	
NO. OF SHEETS	
CHECKED	
NO.	

**PAVEMENT MARKINGS**

DURABLE 4" DOUBLE YELLOW LINE (THERMOPLASTIC) (DDYL)

TEMPORARY 4" DOUBLE YELLOW LINE (PAINT) (DDYL)

STA 100+00 TO STA 100+90 (CENTERLINE)

STA 101+30 TO STA 106+50 (CENTERLINE)

STA 30+25 TO STA 30+85 (CENTERLINE), TH 37

DURABLE 4" WHITE LINE (THERMOPLASTIC) (DSWL)

TEMPORARY 4" WHITE LINE (PAINT) (DSWL)

STA 100+00 TO STA 100+92 LT

STA 101+22 TO STA 106+50 LT

STA 100+00 TO STA 106+50 RT

DURABLE 24" STOP BAR (THERMOPLASTIC)

TEMPORARY 24" STOP BAR (PAINT)

STA 30+25 LT (TH 37)

DURABLE LETTER OR SYMBOL (THERMOPLASTIC)

TEMPORARY LETTER OR SYMBOL (PAINT)

STA 30+37 LT (TH 37) - "STOP"

THINNING AND TRIMMING (MOD.)

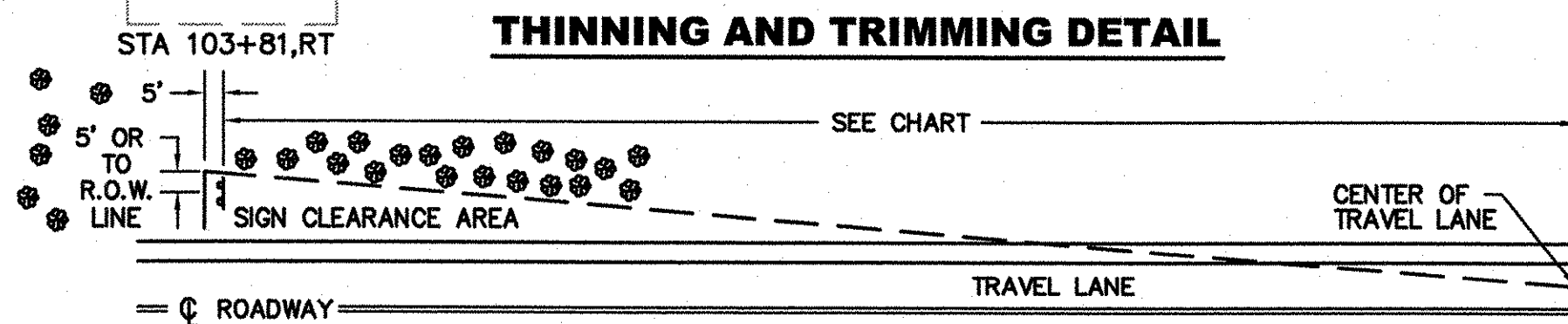
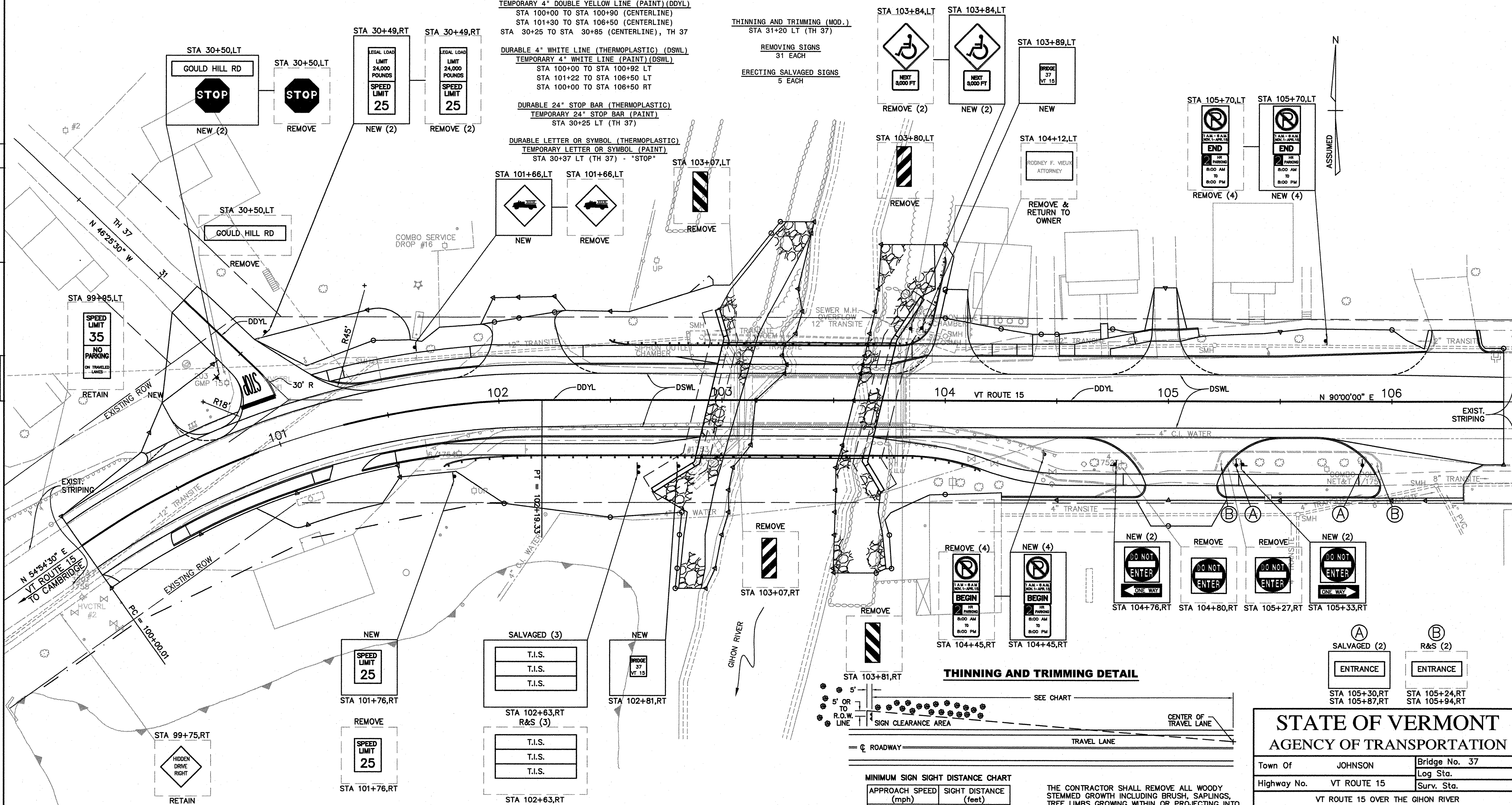
STA 31+20 LT (TH 37)

REMOVING SIGNS

31 EACH

ERECTING SALVAGED SIGNS

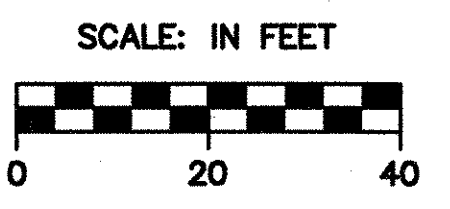
5 EACH



**MINIMUM SIGN SIGHT DISTANCE CHART**

APPROACH SPEED (mph)	SIGHT DISTANCE (feet)
30 (OR LESS)	300
35	350
40	400
45	450
50	500

THE CONTRACTOR SHALL REMOVE ALL WOODY STEMMED GROWTH INCLUDING BRUSH, SAPPLINGS, TREE LIMBS GROWING WITHIN OR PROJECTING INTO THE CLEARANCE AREA AND DOWN TO GROUND LEVEL. PAYMENT WILL BE FOR THINNING AND TRIMMING (MOD.) ITEM 201.31 AND PAID PER EACH. NO CHEMICALS (POISONS OR DEFOLIANTS) ALLOWED.



**STATE OF VERMONT  
AGENCY OF TRANSPORTATION**

Town Of	JOHNSON	Bridge No.	37
Highway No.	VT ROUTE 15	Log Sta.	
		Surv. Sta.	
VT ROUTE 15 OVER THE GHON RIVER			
<b>TRAFFIC SIGN AND PAVEMENT MARKING PLAN</b>			
Designed By	T. Starr	Drawn By	T. Starr
Checked By	Date	Bridge Design Supervisor	
J. Warner	11/06	J. Byatt	Date 11/06
PROJECT	JOHNSON	PROJECT NO.	BRF 030-2(17)S
I.G.C. Info.			
Bridge Sheet No.		Sheet	37 Of 85