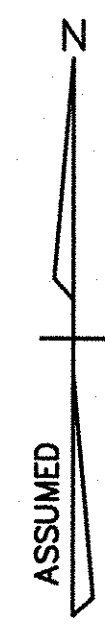
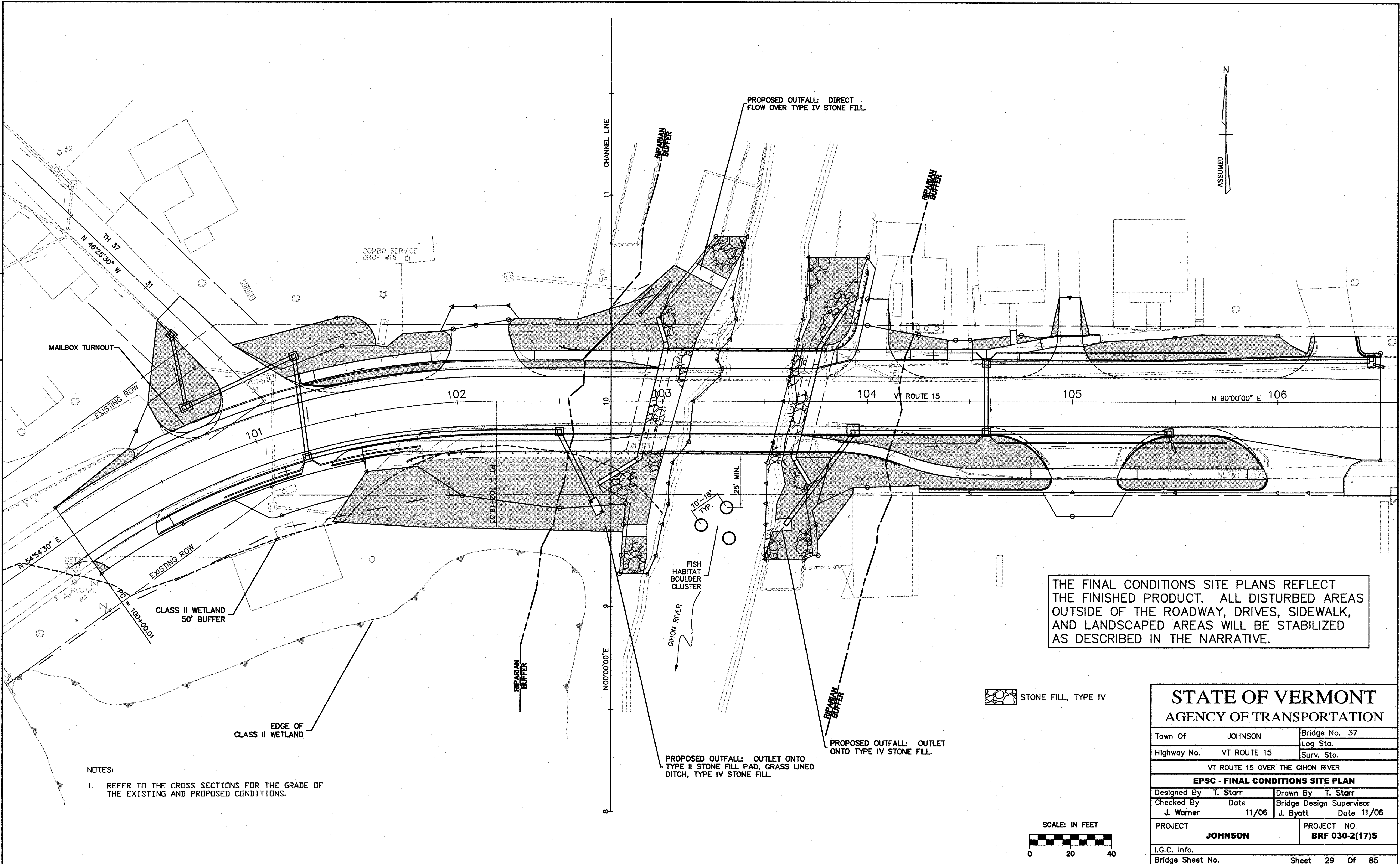



PLAN	SURVEYED	DATE
	PLOTTED	
	ALIGNMENT CHECKED	
	BY	
	NO. OF WAY CHECKED	
	NO.	



THE FINAL CONDITIONS SITE PLANS REFLECT THE FINISHED PRODUCT. ALL DISTURBED AREAS OUTSIDE OF THE ROADWAY, DRIVES, SIDEWALK, AND LANDSCAPED AREAS WILL BE STABILIZED AS DESCRIBED IN THE NARRATIVE.

 STONE FILL, TYPE IV

NOTES:
1. REFER TO THE CROSS SECTIONS FOR THE GRADE OF THE EXISTING AND PROPOSED CONDITIONS.



STATE OF VERMONT		
AGENCY OF TRANSPORTATION		
Town Of	JOHNSON	Bridge No. 37
		Log Sta.
Highway No.	VT ROUTE 15	Surv. Sta.
VT ROUTE 15 OVER THE GIHON RIVER		
EPSC - FINAL CONDITIONS SITE PLAN		
Designed By	T. Starr	Drawn By T. Starr
Checked By	Date	Bridge Design Supervisor
J. Warner	11/06	J. Byatt Date 11/06
PROJECT	JOHNSON	PROJECT NO.
		BRF 030-2(17)S
I.G.C. Info.		
Bridge Sheet No.		Sheet 29 Of 85