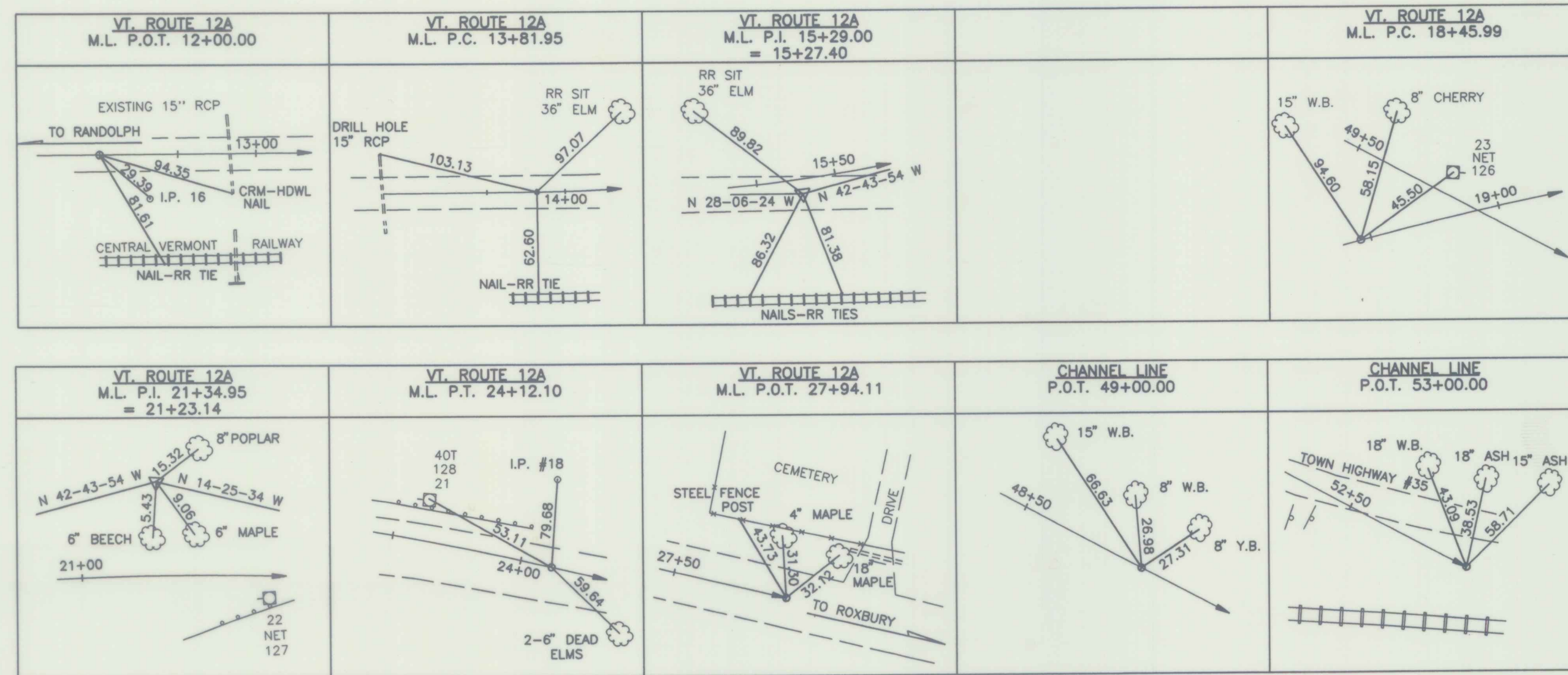


DATE: \_\_\_\_\_ BY: \_\_\_\_\_  
 PLAN SURVEYED, PLOTTED, CHECKED, AND RECHECKED BY: \_\_\_\_\_  
 NOTE BOOK NO. \_\_\_\_\_


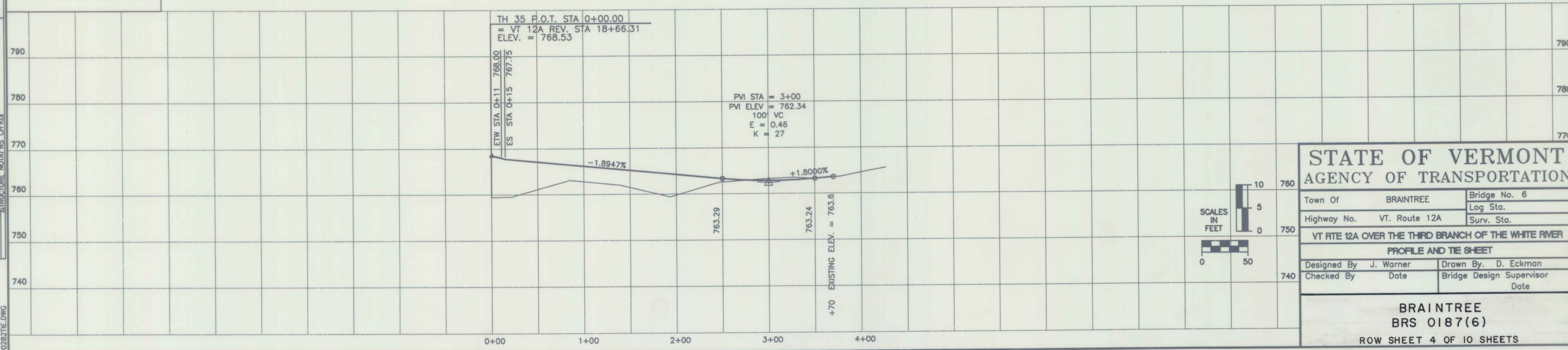
DATE: \_\_\_\_\_ BY: \_\_\_\_\_  
 PROFILE SURVEYED, PLOTTED, CHECKED, AND RECHECKED BY: \_\_\_\_\_  
 NOTE BOOK NO. \_\_\_\_\_

**SURVEY LINE TIES**



NOT TO SCALE

**DATUM**  
 VERTICAL: MVD 1929  
 HORIZONTAL: N/A



**STATE OF VERMONT**  
**AGENCY OF TRANSPORTATION**

Town Of	BRAINTREE	Bridge No.	6
Highway No.	VT. Route 12A	Log Sta.	
		Surv. Sta.	

VT RTE 12A OVER THE THIRD BRANCH OF THE WHITE RIVER

**PROFILE AND TIE SHEET**

Designed By	J. Warner	Drawn By	D. Eckman
Checked By		Bridge Design Supervisor	
		Date	

**BRAINTREE**  
 BRS 0187(6)  
 ROW SHEET 4 OF 10 SHEETS