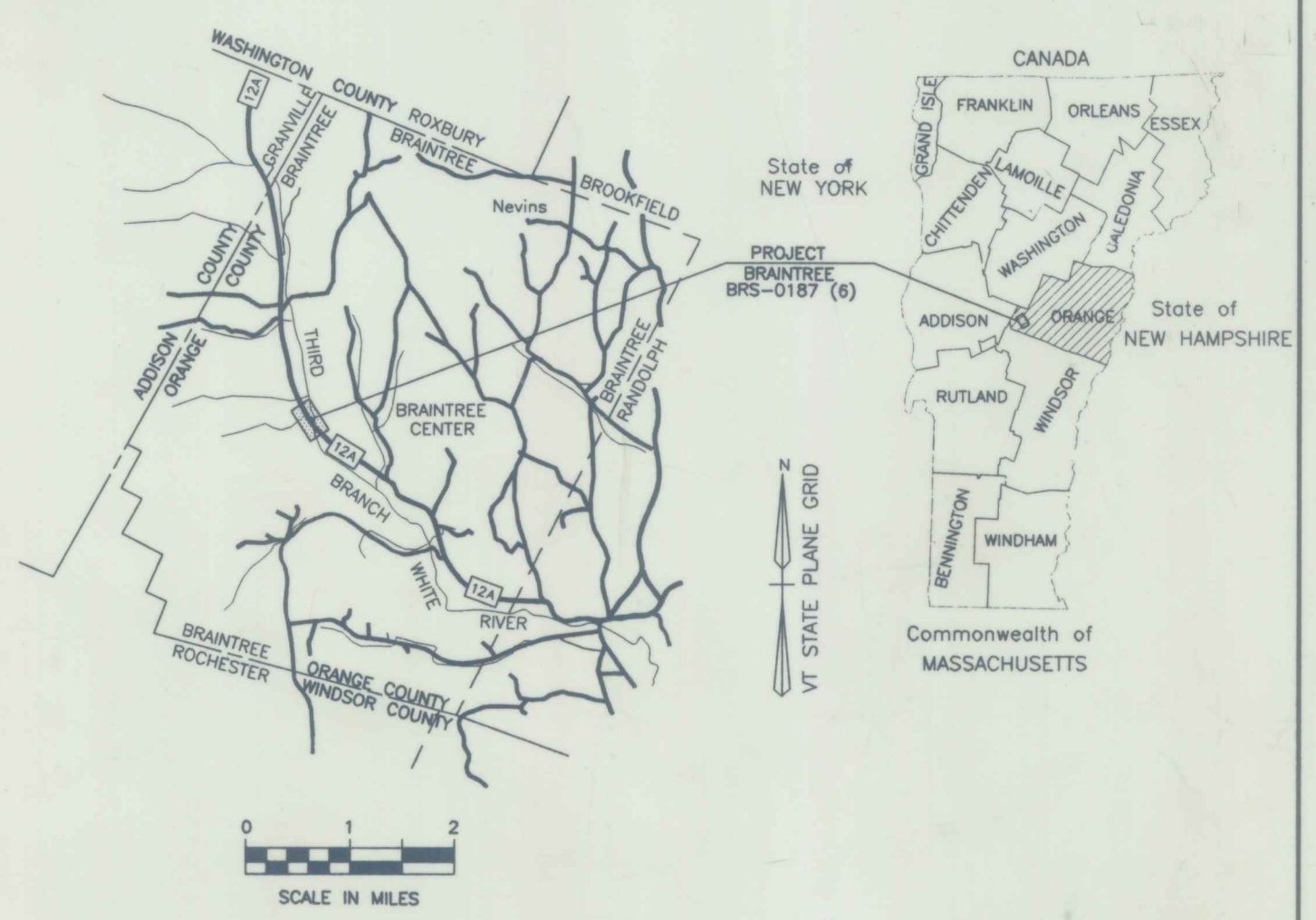


1993 Bridge 6 BRAINTREE VT 12 BRS 0187 (6)

STATE OF VERMONT AGENCY OF TRANSPORTATION



PROPOSED IMPROVEMENT TOWN OF BRAINTREE COUNTY OF ORANGE VT ROUTE 12A (F.A.S.)



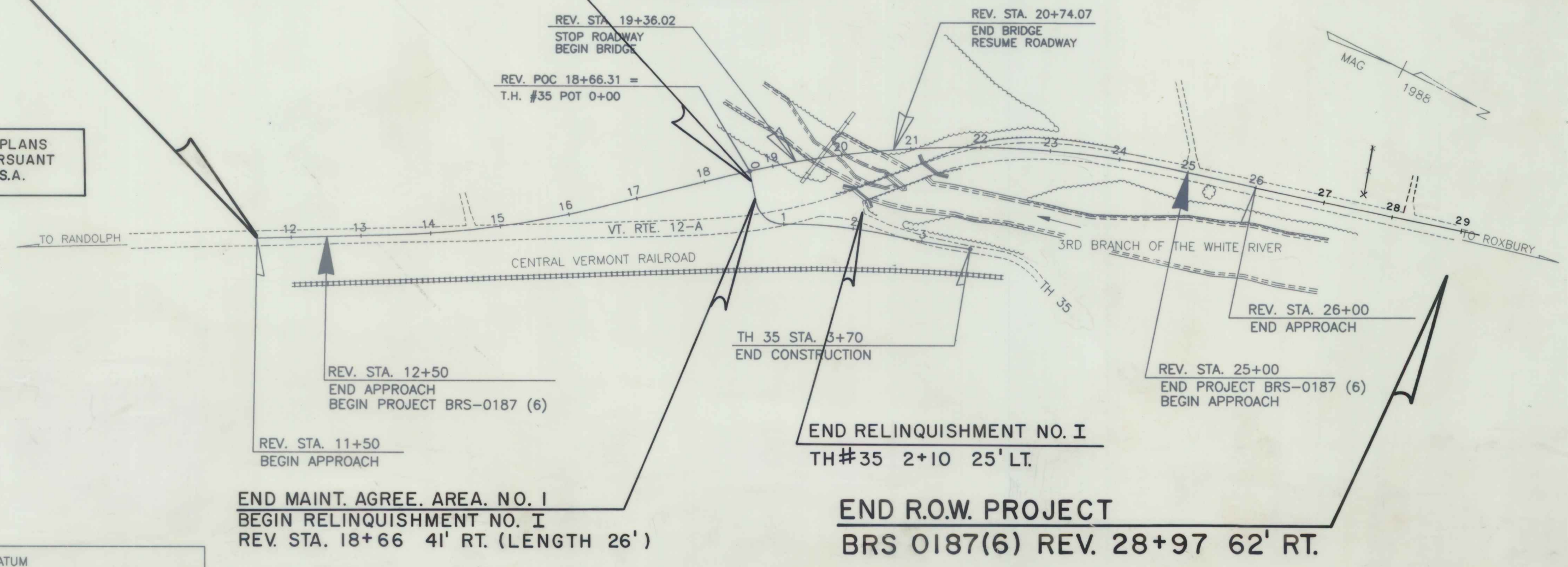
R.O.W. PLANS

BEGIN R.O.W. PROJECT
BRS 0187(6) REV. STA. 11+50 CL

BEGIN MAINT. AGREE. AREA NO. 1
REV. STA. 18+66 15' RT.

PROJECT LOCATION, LENGTH AND DESCRIPTION - "BEGINNING AT A POINT IN THE TOWN OF BRAINTREE, ON VERMONT ROUTE 12A APPROXIMATELY 3.751 MILES NORTHERLY OF THE RANDOLPH-BRAINTREE TOWN LINE, AND EXTENDING NORTHERLY 0.237 MILES."
LENGTH OF ROADWAY = 1111.95 FEET = 0.211 MILES
LENGTH OF BRIDGE = 138.05 FEET = 0.026 MILES
LENGTH OF PROJECT = 1250.00 FEET = 0.237 MILES
LENGTH OF ROW PROJECT = 1747.00 FEET = 0.331 MILES
WORK TO BE PERFORMED UNDER THIS PROJECT CONSISTS OF REPLACEMENT OF EXISTING BRIDGE #6 ON VERMONT ROUTE 12A, INCLUDING ALL THE NECESSARY ROADWAY APPROACH WORK.

ALL DRIVES AS INDICATED ON PLANS
ARE SUBJECT TO PERMITS PURSUANT
TO TITLE 19 SECTION III, V.S.A.




CONVENTIONAL SIGNS

COUNTY LINE	---
TOWN LINE	- - - -
LIMITS OF ACCESS	---X---
POINT OF ACCESS	---X---
FENCE LINE	---x---
STONE WALL	---x---
TRAVELED WAY	=====
GUARD RAIL	---o---
RAILROAD	====+====
SURVEY LINE	---+---
CULVERT	---o---
POWER POLE	---o---
TELEPHONE POLE	---o---
TREES	---*---
CONTROL OF ACCESS	---/---
PROPERTY LINE	---o---
R.O.W. TAKING LINE	---o---
SLOPE RIGHTS	---o---
TOP OF CUT	---o---
TOP OF SLOPE	---o---

DATUM

VERTICAL	NGVD 1929
HORIZONTAL	N/A



EXEMPT
THESE PLANS ARE SUBJECT TO SUCH ENGINEERING CHANGES AS MAY BE REQUIRED BY THE FEDERAL HIGHWAY ADMINISTRATION OR THE CHIEF ENGINEER. CONSTRUCTION IS TO BE CARRIED ON IN ACCORDANCE WITH THESE PLANS AND THE STANDARD SPECIFICATIONS FOR CONSTRUCTION DATED 1990, AS APPROVED BY THE FEDERAL HIGHWAY ADMINISTRATION ON MARCH 15, 1990 FOR USE ON THIS PROJECT, INCLUDING ALL SUBSEQUENT REVISIONS AND SUCH REVISED SPECIFICATIONS AND SPECIAL PROVISIONS AS ARE INCORPORATED IN THESE PLANS.

APPROVED: *[Signature]* DATE: *12/12/93*
Director of Engineering

APPROVED: *[Signature]* DATE: *12/12/93*
Chief, Right of Way

BRAINTREE
BRS 0187(6)
ROW SHEET 1 OF 10 SHEETS