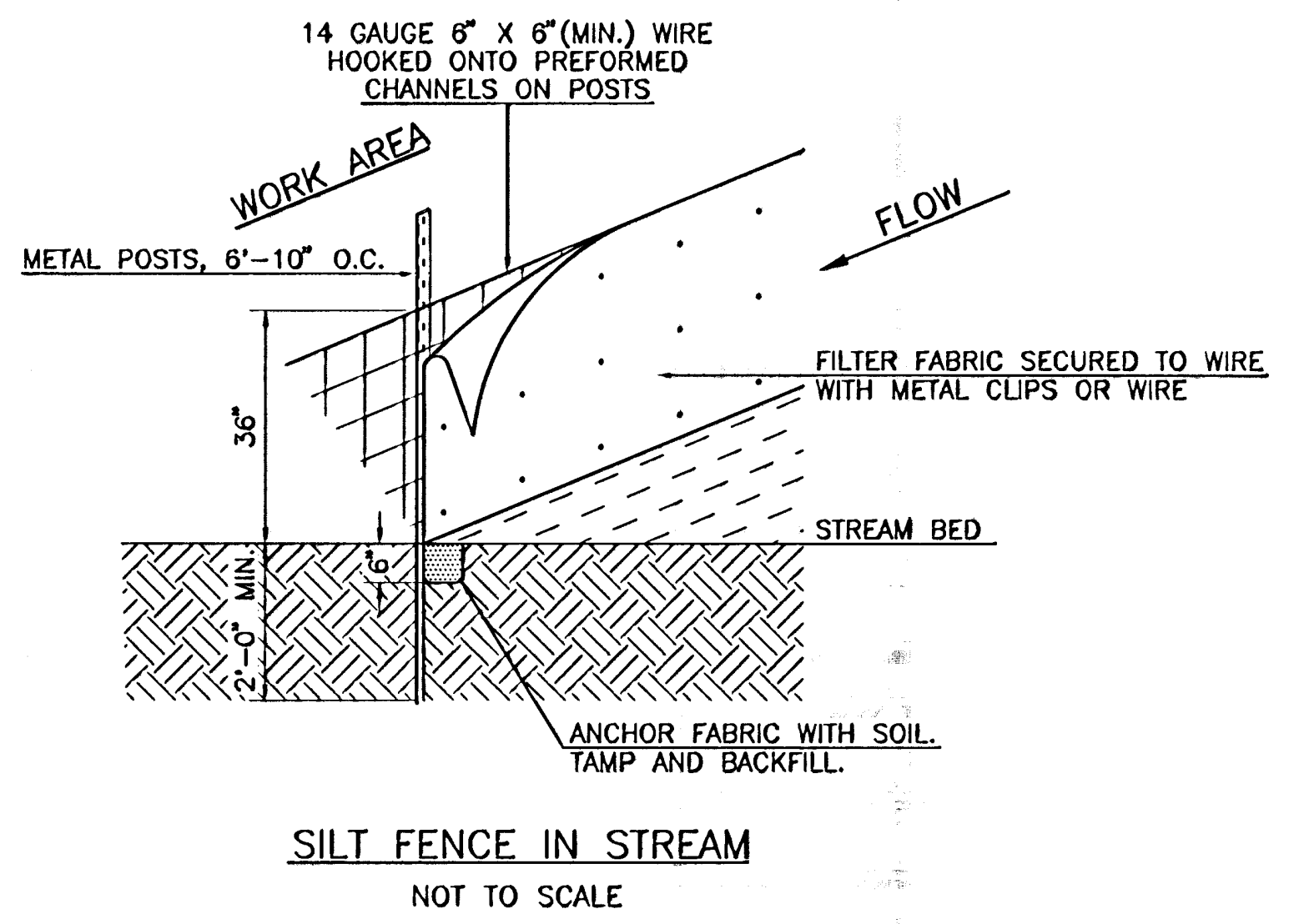
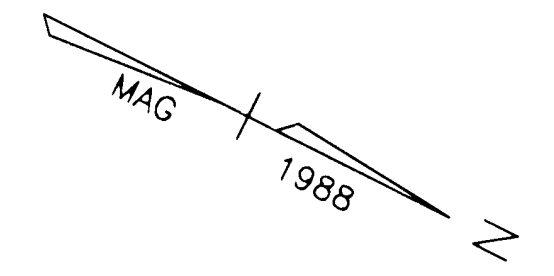
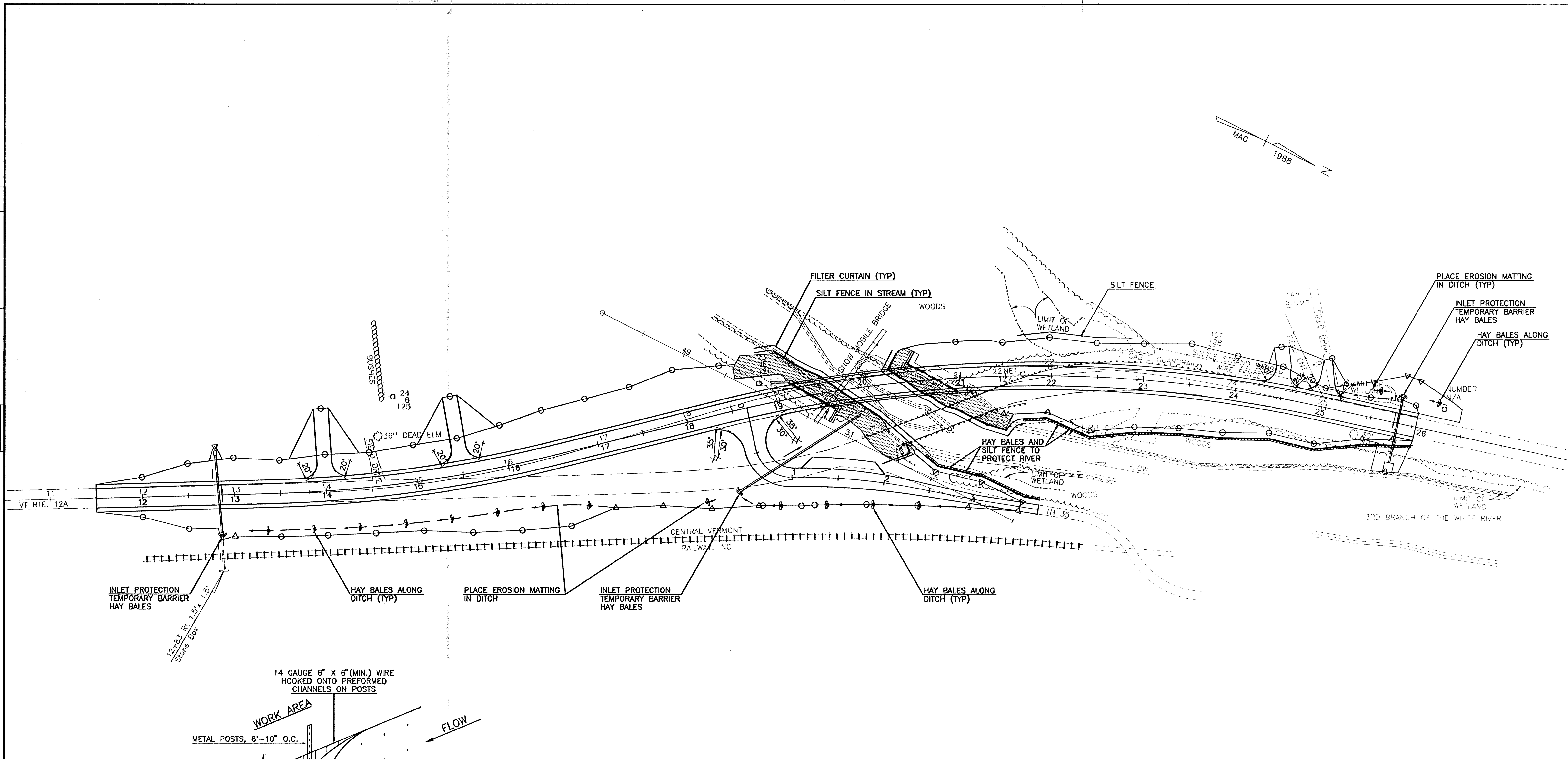


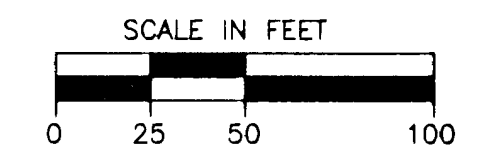
PLAN	DATE
SURVEYED	BY
NOTED	BY
NOTE BOOK NO.	NO.
PLANNED	BY
CONSTRUCTION	BY
REVISIONS	BY
DATE	BY



**SILT FENCE IN STREAM**  
NOT TO SCALE

**NOTES:**

- UPON COMPLETION OF THE GRADING OPERATIONS FOR EARTH SIDESLOPE AREAS, THE CONTRACTOR SHALL IMMEDIATELY ESTABLISH VEGETATION IN ACCORDANCE WITH THE SEEDING REQUIREMENTS ON SHEET 3.
- SEE VAOT STANDARD DRAWINGS T-1 AND T-2 FOR TEMPORARY EROSION CONTROL DETAILS.



<b>STATE OF VERMONT</b>		
<b>AGENCY OF TRANSPORTATION</b>		
Town Of	BRAINTREE	Bridge No. 6
Highway No.	VT. Route 12A	Log Sta.
		Surv. Sta.
<b>VT RTE 12A OVER THE THIRD BRANCH OF THE WHITE RIVER</b>		
<b>EROSION CONTROL PLAN</b>		
Designed By	T. Starr	Drawn By. T. Starr
Checked By	Date	Bridge Design Supervisor
J. Warner	1/96	Date
PROJECT	BRAINTREE	PROJECT NO. BRS 0187(6)
I.G.C. Info.		
Bridge Sheet No.		Sheet 20 Of 79

60282-P.DWG