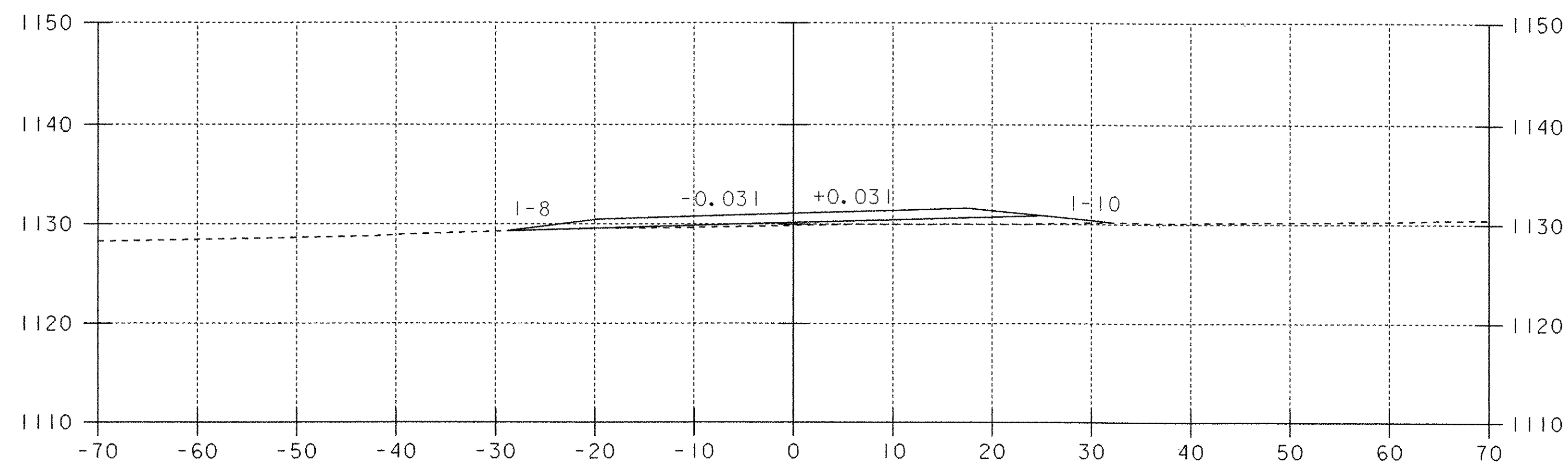
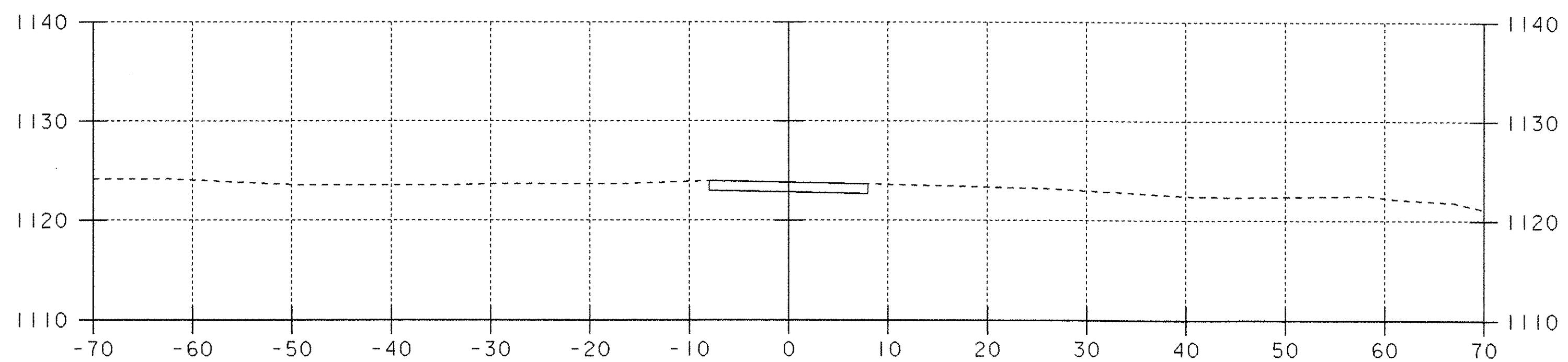


SECTION B-B



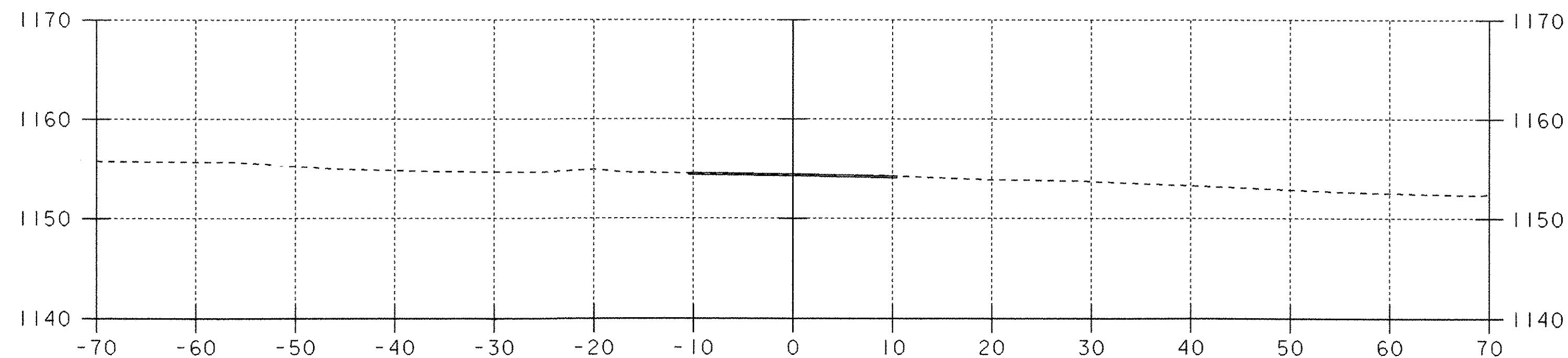
CL DRIVE 61+31 LT  
(35' GRAVEL DRIVE)

SECTION A-A



CL DRIVE 59+48 RT  
(16' GRAVEL DRIVE)

SECTION C-C



CL DRIVE 72+12 RT  
(21' PAVED DRIVE)

DATUM	
VERTICAL	NGVD 1929
HORIZONTAL	N/A



PROJECT: WOODFORD	PROJECT NO.: BHF 010-1(29)
DESIGN FILE NAME: /84e039/de039xs.dgn	PLOT DATE: 03-OCT-2005
IPARM FILE NAME: de039x12.i	SURVEY DATE: 12-88
SURVEYED BY: MOREAU	DRAWN BY: EVANS-MONGEON
SQUAD LEADER: PORTALUPI	SHEET: 98 OF 106