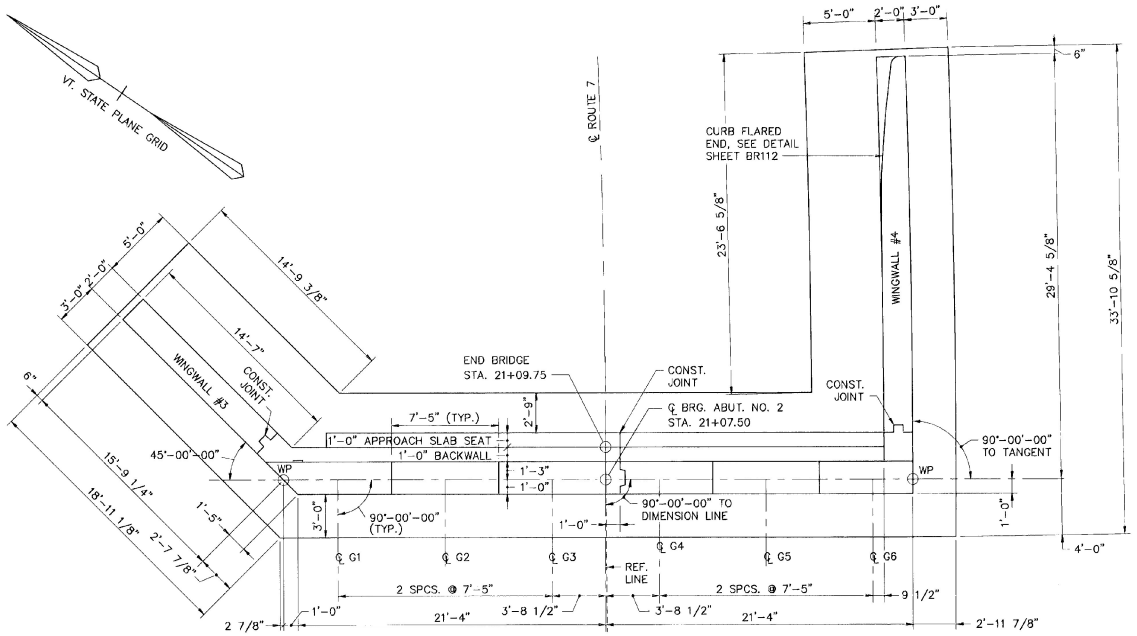

PLAN – ABUTMENT NO. 2

SCALE IN FEET

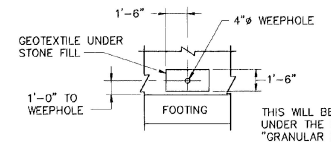

THIS WILL BE PAID FOR UNDER THE ITEMS "GRANULAR BACKFILL FOR STRUCTURS" AND "GEOTEXTILE UNDER STONE FILL".

SECTION A–A

N.T.S.

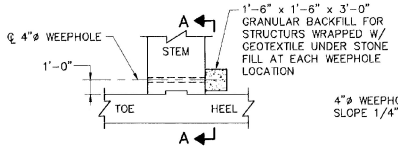

TYPICAL WEEPHOLE DETAIL

N.T.S.

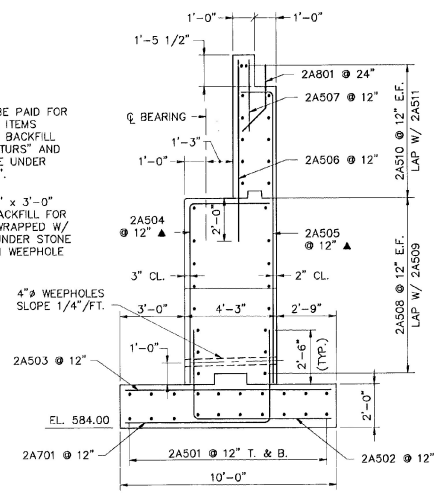

SECTION – ABUTMENT NO. 2

SCALE IN FEET

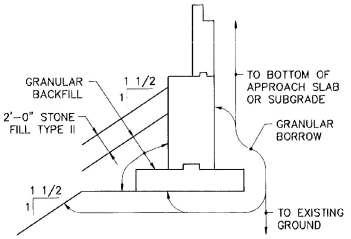

EARTHWORK DETAILS – FILL

NOT TO SCALE

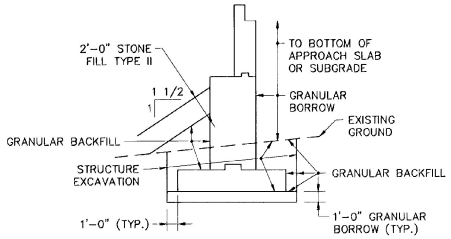

EARTHWORK DETAILS – CUT

NOT TO SCALE

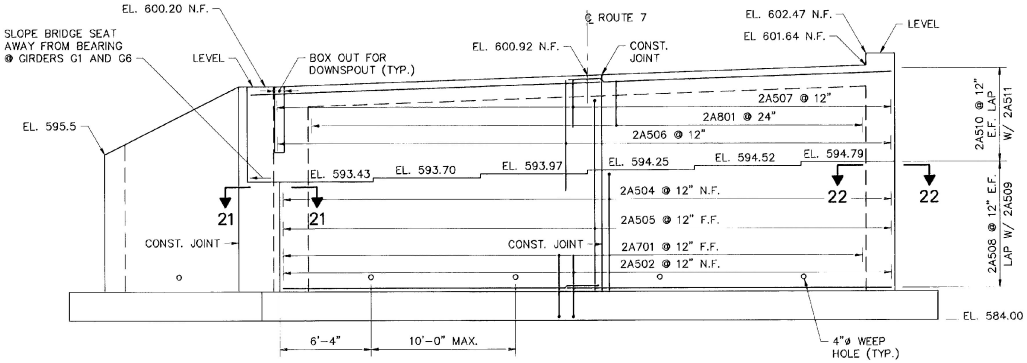

ELEVATION – ABUTMENT NO. 2

SCALE IN FEET

NOTES :

1. N.F. DENOTES NEAR FACE.
2. F.F. DENOTES FAR FACE.
3. E.F. DENOTES EACH FACE.
4. FOR SECTIONS 3–3 AND 4–4 SEE SH. BR125.
5. BRIDGE RAILING AT WINGWALL NO. 4 NOT SHOWN FOR CLARITY.
6. FOR EMBANKMENT CONSTRUCTION DETAIL AT ABUTMENT NO. 2 SEE SHEET BR103.

BARNES AND JARNIS, INC.
CONSULTING ENGINEERS
25 STUART STREET, 6TH FL.
BOSTON, MASSACHUSETTS

STATE OF VERMONT
AGENCY OF TRANSPORTATION

Town Of WALLINGFORD		Bridge No. 79	Log Sta.
Highway No. U.S. ROUTE 7		Surv. Sta.	
U.S. ROUTE 7 OVER OTTER CREEK			
ABUTMENT NO. 2 – PLAN & ELEVATION			
Designed By TJC		Drawn By SAM	
Checked By DLJ	Date 4/95	Bridge Design Supervisor EMM	Date 4/95
PROJECT WALLINGFORD		PROJECT NO. BRS 0137 (13)	
I.G.C. Info.			
Bridge Sheet No. BR125		Sheet 51 of 113	