
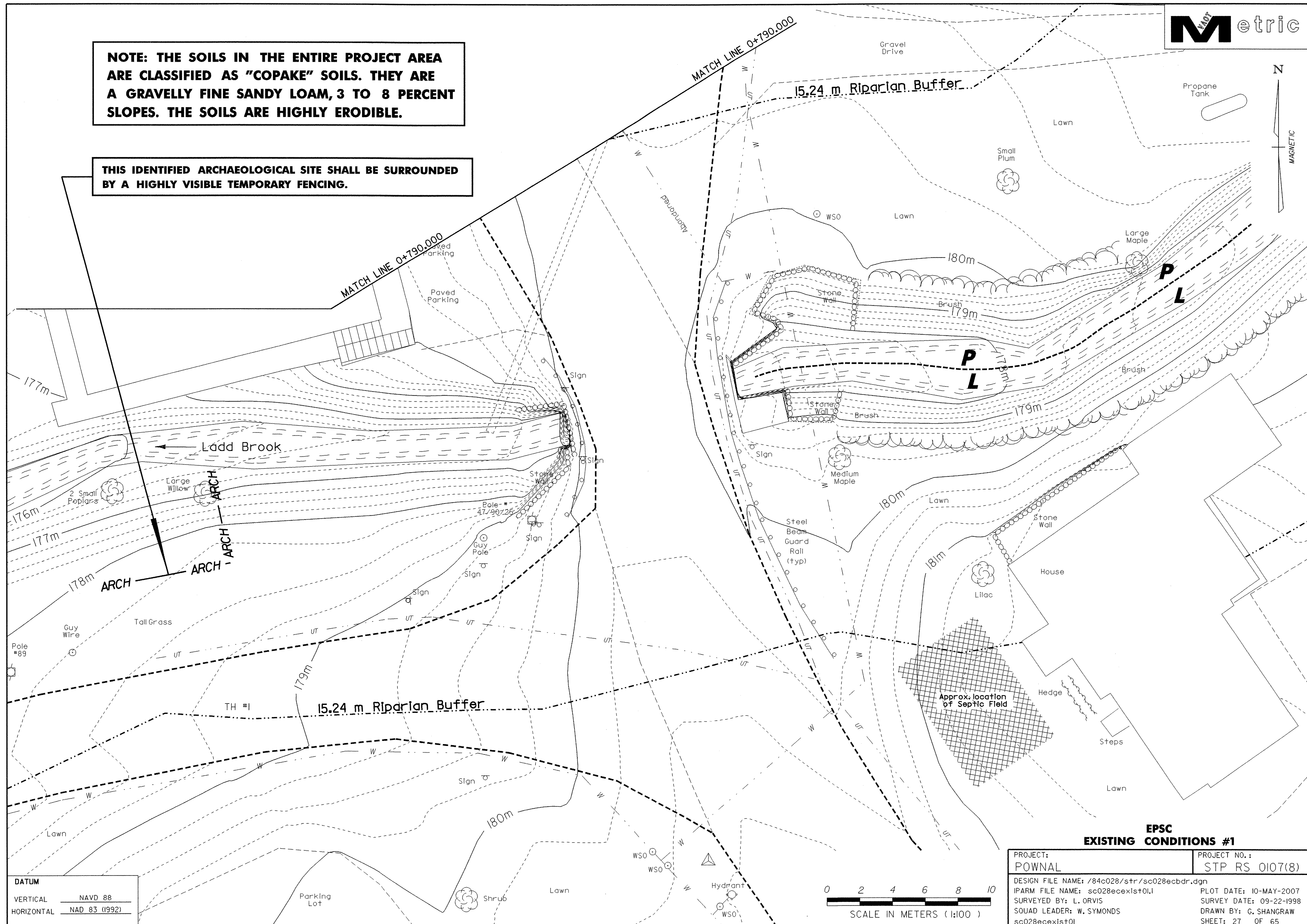


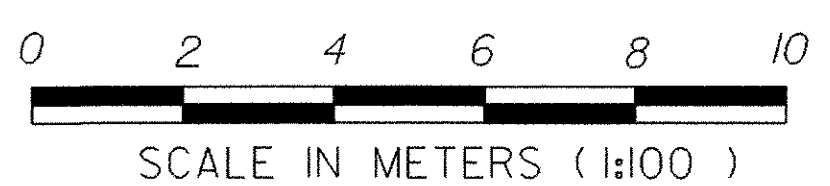
NOTE: THE SOILS IN THE ENTIRE PROJECT AREA ARE CLASSIFIED AS "COPAKE" SOILS. THEY ARE A GRAVELLY FINE SANDY LOAM, 3 TO 8 PERCENT SLOPES. THE SOILS ARE HIGHLY ERODIBLE.

THIS IDENTIFIED ARCHAEOLOGICAL SITE SHALL BE SURROUNDED BY A HIGHLY VISIBLE TEMPORARY FENCING.



DATUM

VERTICAL	NAVD 88
HORIZONTAL	NAD 83 (1992)



EPSC EXISTING CONDITIONS #1	
PROJECT: POWNAL	PROJECT NO.: STP RS 0107(8)
DESIGN FILE NAME: /84c028/str/sc028ecbdr.dgn	PLOT DATE: 10-MAY-2007
IPARM FILE NAME: sc028ecexist01.i	SURVEY DATE: 09-22-1998
SURVEYED BY: L. ORVIS	DRAWN BY: G. SHANGRAW
SQUAD LEADER: W. SYMONDS	SHEET: 27 OF 65
sc028ecexist01	