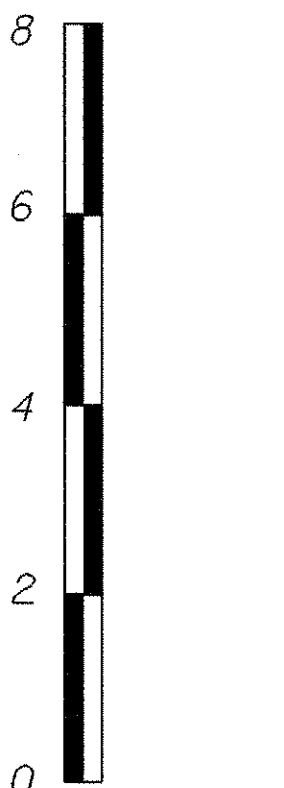
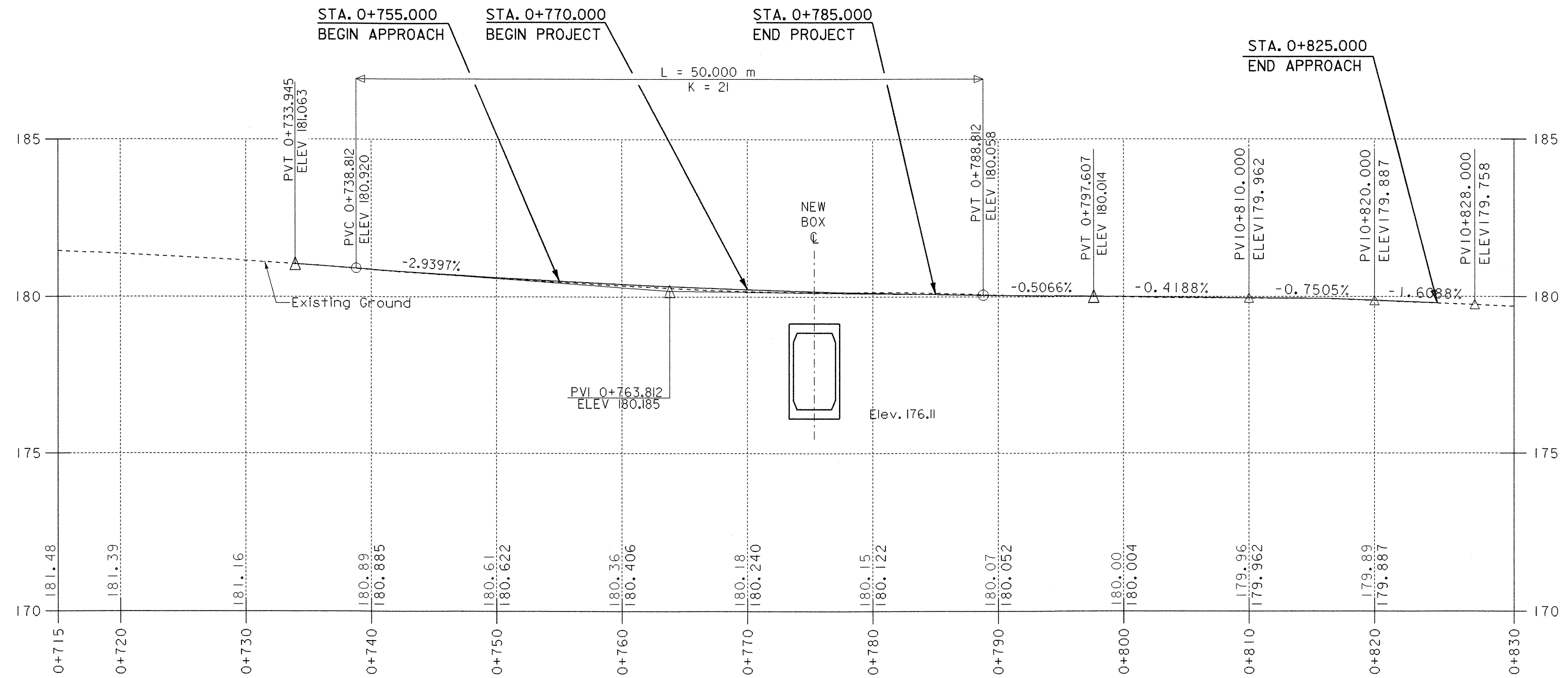
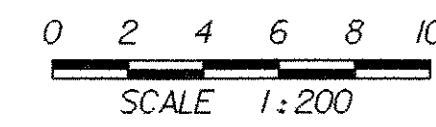


**TH56 Profile**



THE GRADES SHOWN TO THE NEAREST HUNDREDTH ARE THE ORIGINAL GROUND ELEVATIONS ALONG THE PROPOSED ALIGNMENT. THE GRADES SHOWN TO THE NEAREST THOUSANDTH ARE THE PROPOSED GRADES FOR THE NEW ALIGNMENT.

**ROADWAY PROFILES**

PROJECT NAME:	POWNAL
PROJECT NUMBER:	STP RS 0107 (8)
FILE NAME:	/84c028/str/sc028xs.dgn
PROJECT LEADER:	W. SYMONDS
DESIGNED BY:	G. SHANGRAW
PLOT DATE:	10-MAY-2007
DRAWN BY:	K. RUTTER
CHECKED BY:	T. SUMNER
SHEET	18 OF 65