
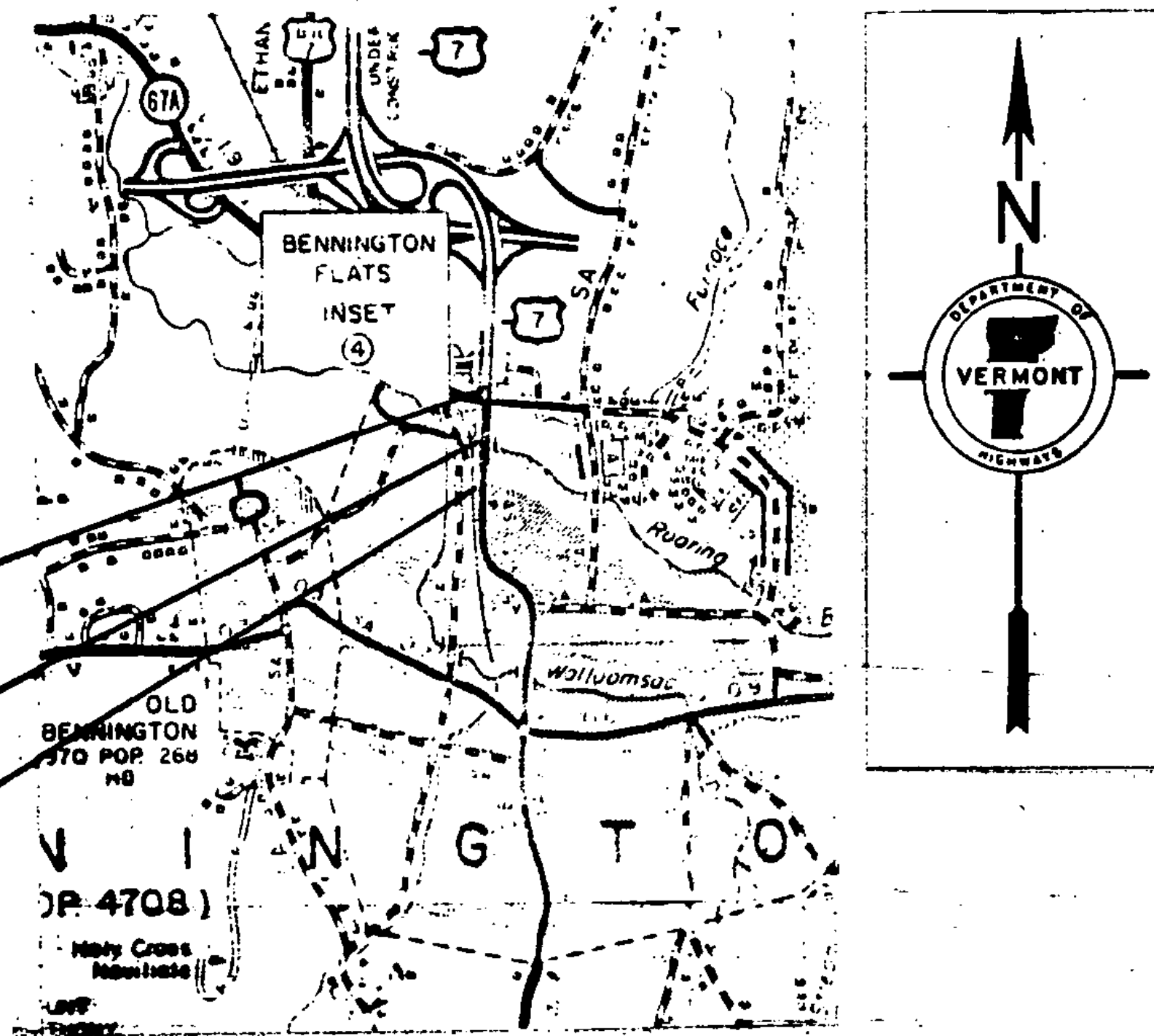
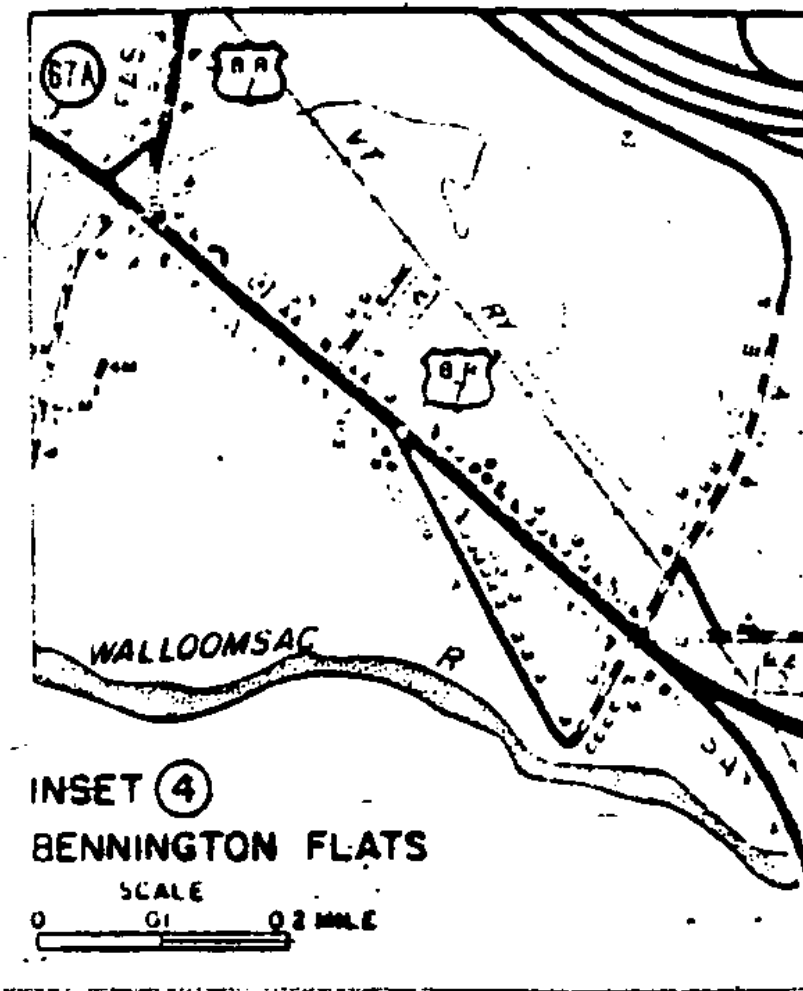



PROJECT DESCRIPTION AND LOCATION



END PROJECT M 1000(7)S
MM 4.242
MM 4.048 BRIDGE #11
(DO NOT PAVE)
BEGIN PROJECT M 1000(7)S
MM 3.807



PROJECT LOCATION

Beginning at a point 3.807 miles northerly of the Pownal - Bennington townline and extending northerly 0.435 miles.

LENGTH OF PROJECT 2296.8 FT = 0.435 MILES

TRAFFIC DATA
1982 ADT 12,000

PROJECT BENNINGTON

NO. M 1000(7)S

SHEET 2 OF 3 SHEETS