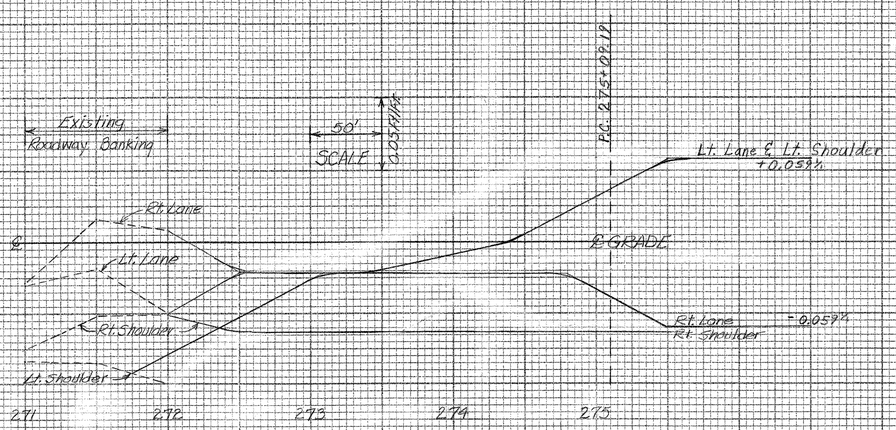

BANKING TRANSITION

Earth	
20.0	285.3
46.0	284.3
47.0	284.5
50	285.2
41.0	290.8
50.0	294.5
58.0	296.0
34.0	293.0
22.0	285.3

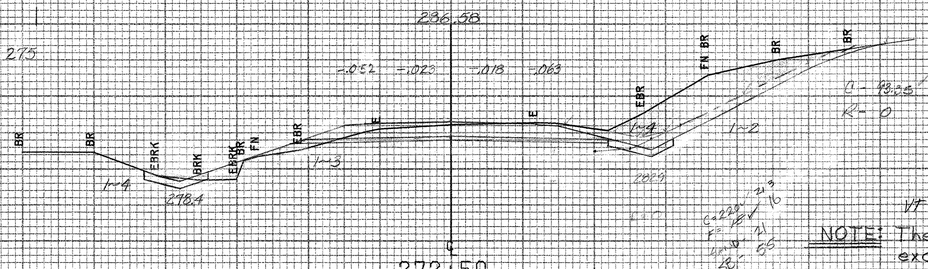

272+50 ~ 273+04 Lt.
Construct Special Ditch w/
Stone Fill, Type I

272+50
BEGIN FULL DEPTH SUBBASE

VT 12.5 (West) 272+00 ~ 273+00 Rt

NOTE: The Contractor will contact Mr. Leo Connor, 2 weeks before excavating Material from bank, to make arangements for the stockpiling of this material on Mr. Connor's property. (500± cy)

272+25 ~ 273+25 Rt
Construct special Ditch w/ Stone Fill, Type I

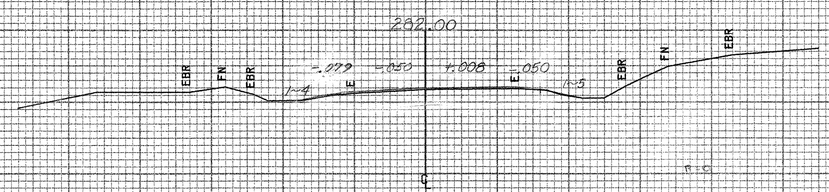

272+00
BEGIN APPROACH

Earth	
14	276.1
17	276.5
18	276.5
27	279.4
35	279.2
37	280.0
30	282.6
25	279.8
16	276.9
12	276.7
	28.1

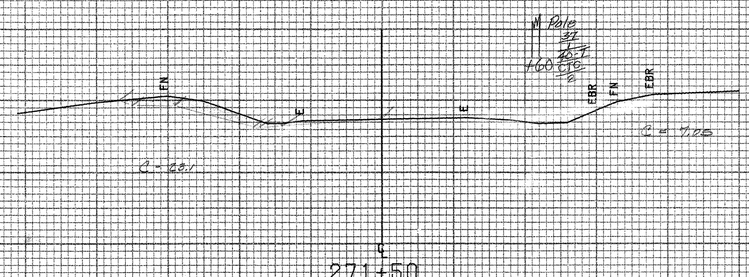

271+50

VT. Rte #125 West

FROM STA.	271+50	TO STA.	272+50
PROJECT NAME	SHOREHAM-BRIDPORT-ADDISON WEST		
NO.	F017-1(2)		PLOTTED 04/11/85
SURVEYED BY	BUSHEY		FEB 1985
SHEET 415 OF 420 SHEETS			SHEET 415 OF 477

SCALE 10 FEET