FINAL SURVEY		BY	DATE
NOTE BOOK No.	SURVEYED ..... PLOTTED ..... TEMPLATE ..... AREAS ..... AREAS CHECKED		

ORIGINAL SURVEY		BY	DATE
NOTE BOOK No.	SURVEYED ..... PLOTTED ..... TEMPLATE ..... AREAS ..... AREAS CHECKED		

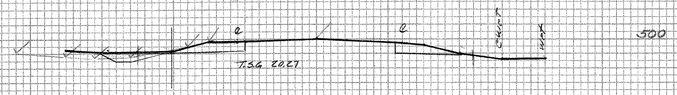

518+00

EARTH

22.0	498.2
26.0	497.5
29.0	497.5
32.5	498.2
22.0	498.2

C = 4.48°

517+50

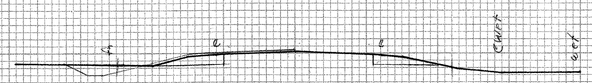

517+00



516+50

516+00

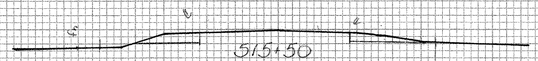

515+50

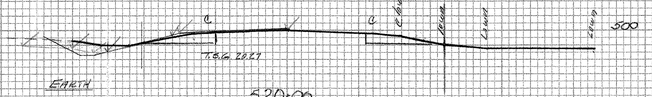

520+00

EARTH

22.0	498.0
25.0	497.0
27.0	497.0
30.0	497.0
33.5	498.5
38.0	499.0
46.0	499.0
22.0	498.0

C 8.45°

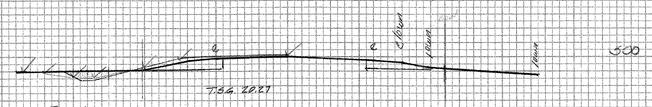

519+50

EARTH

22.0	498.0
27.0	497.1
30.0	497.1
35.0	498.0
22.0	498.0

C = 5.60°

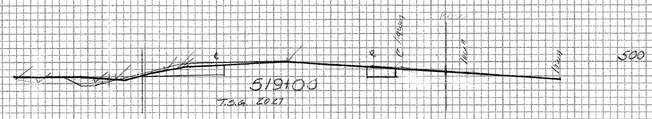

519+00

EARTH

24.0	497.1
27.0	497.6
30.0	497.0
35.5	498.0
22.0	499.0
24.0	497.1

C = 2.48°

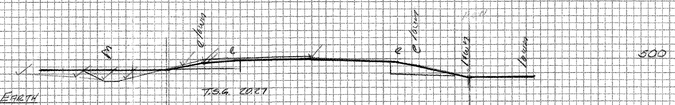

518+50

EARTH

21.0	498.6
26.0	497.8
29.0	497.5
32.0	498.6
21.0	498.6

C = 0.10°

SHOREHAM - BRIDPORT - ADDISON

F 017-1 (2)

Original Sections

515+50 ~ 520+00

SH 412 B OF 477

PLATE 3 CROSS SECTION O. P. R. & R. E. STANDARD
DIETZGEN CORPORATION