
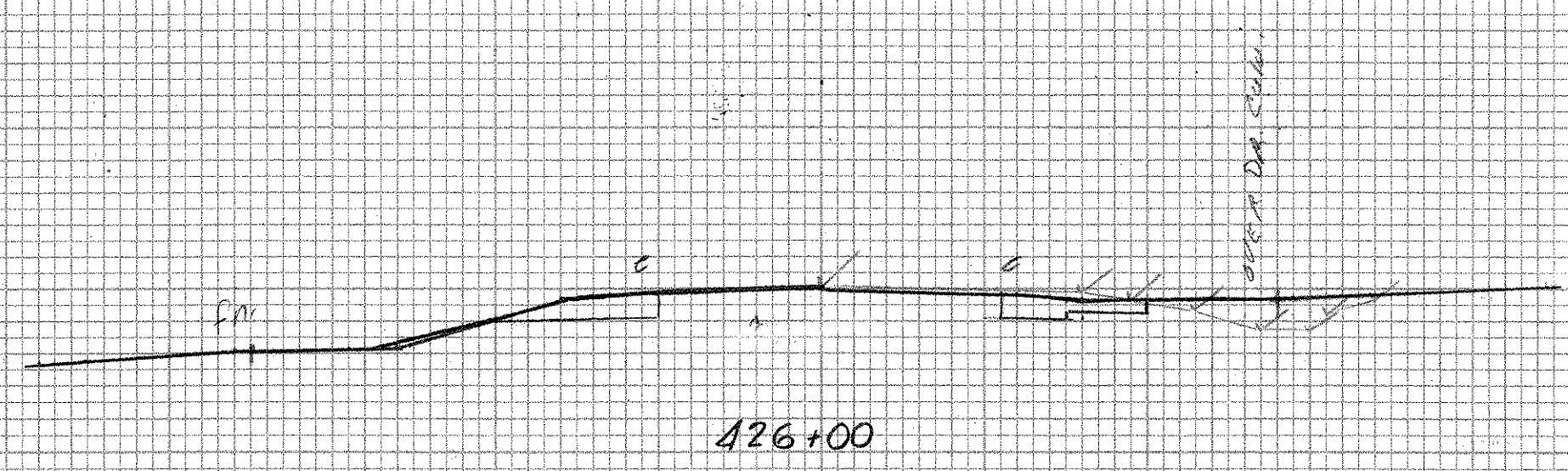


DATE	
BY	
SURVEYED	
PLOTTED	
TEMPLATE	
NOTE BOOK	
NO.	
AREAS CHECKED	

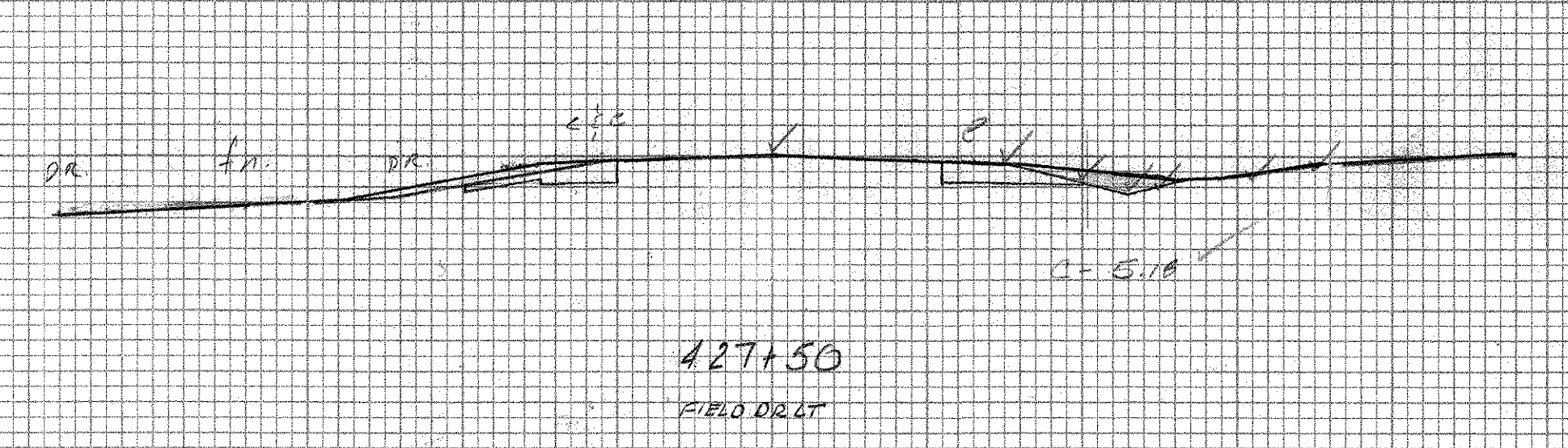
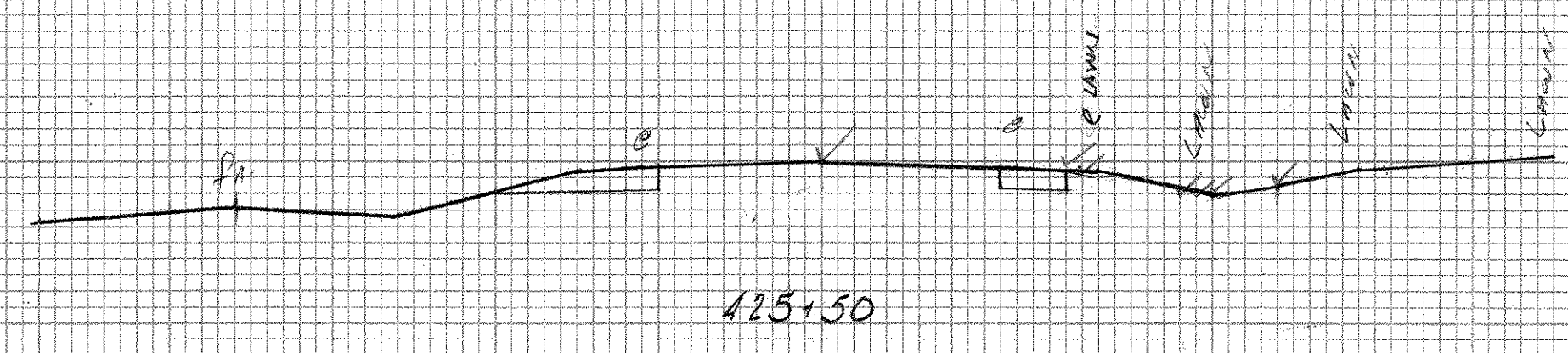
DATE	
BY	
SURVEYED	
PLOTTED	
TEMPLATE	
NOTE BOOK	
NO.	
AREAS CHECKED	



EARTH

20.27	420.0
22.27	420.0
23.0	420.7
24.0	420.5
24.27	421.0

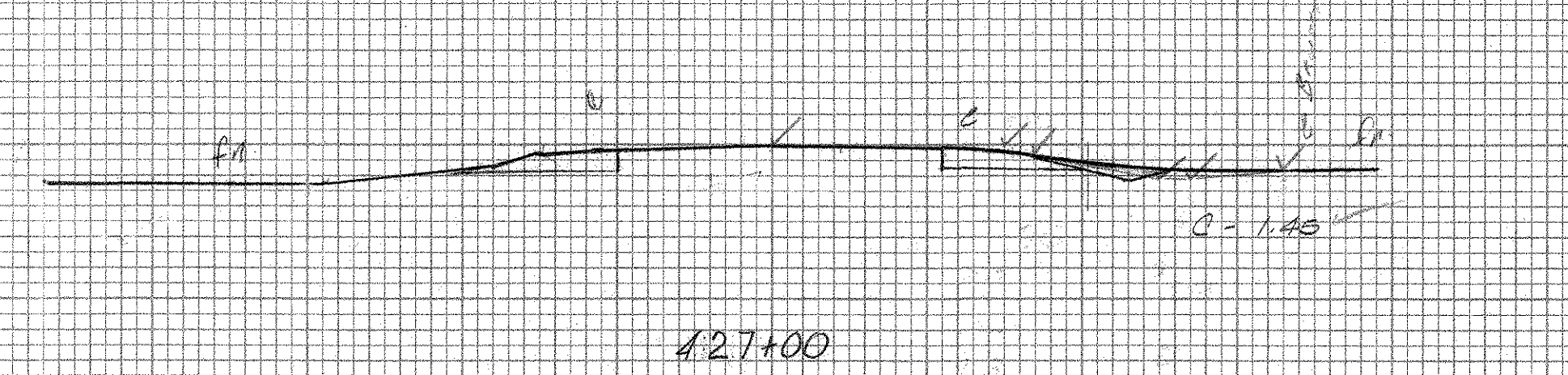
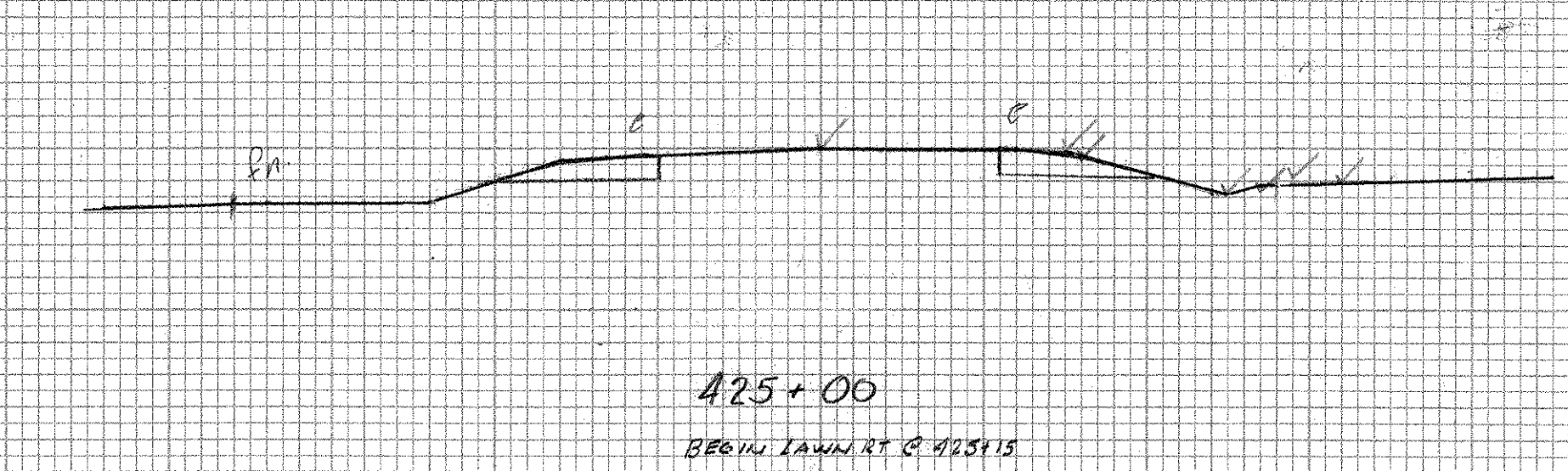
2.65



EARTH

20.27	420.1
22.27	420.1
23.0	420.9
24.0	420.9
24.27	421.0

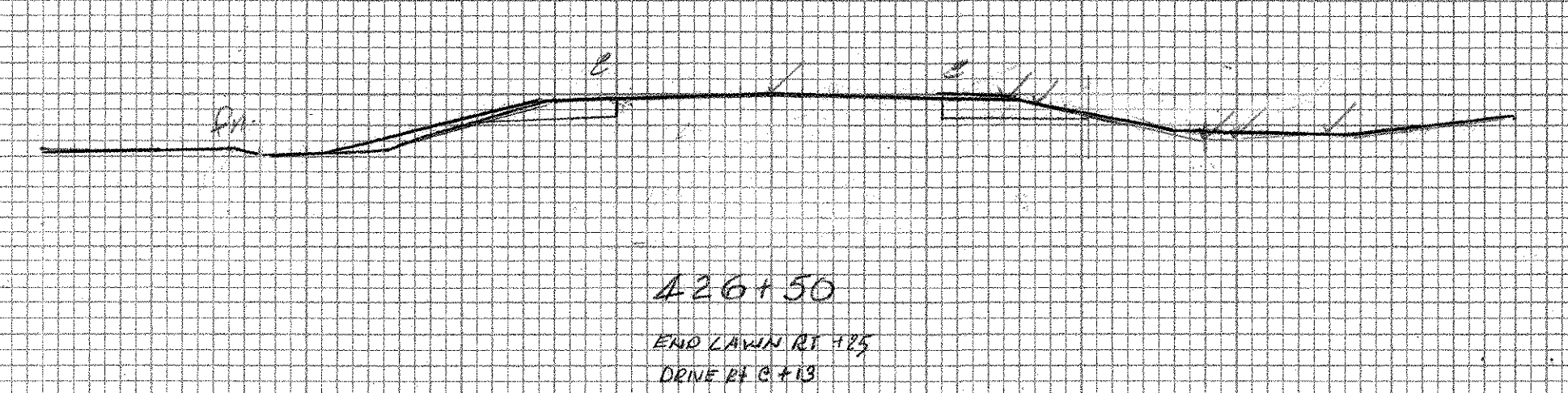
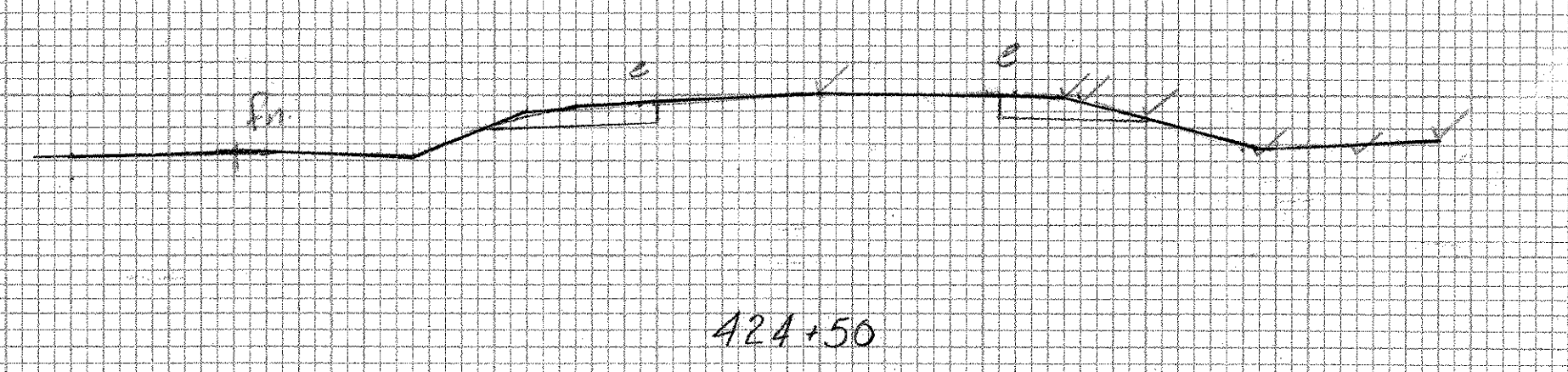
5.15



EARTH

20.27	420.7
24.0	420.0
24.0	420.4
24.27	420.7

1.45



SHOREHAM-BRIDGPORT-ADDISON

FO17-1(2)

ADDISON MILE 1.60

424+50-428+00

Drawn R. J. S. 1/11

Sheet 404-J of 477