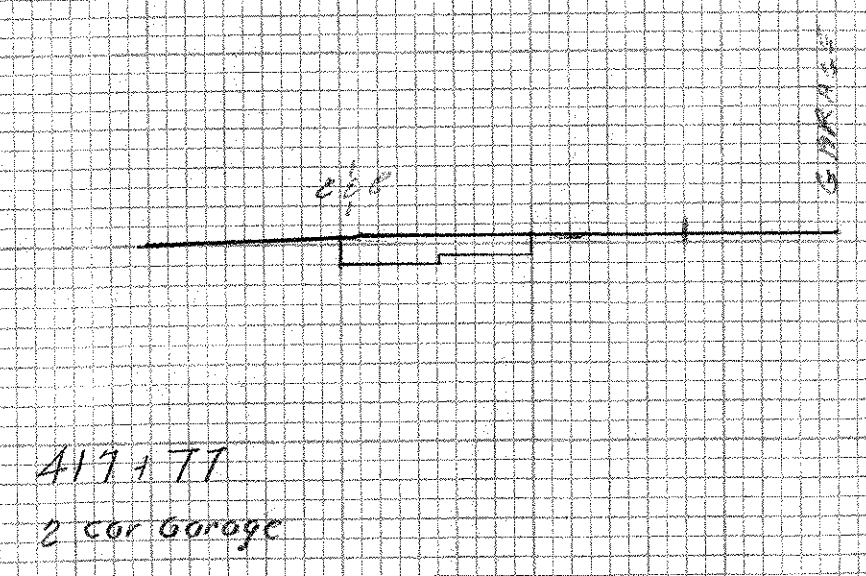


DATE _____
 BY _____
 SURVEYED _____
 PLOTTED _____
 FINAL SURVEY NOTE BOOK NO. _____
 AREA CHECKED _____

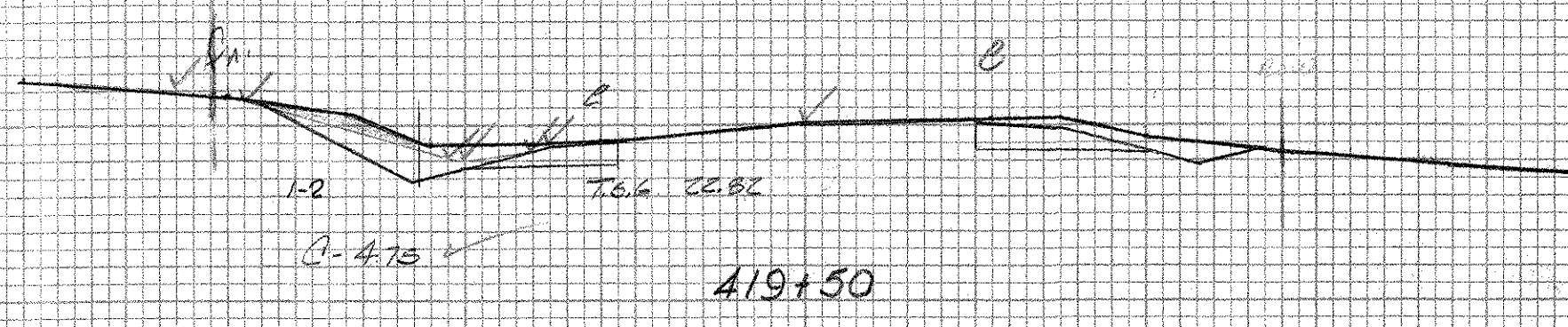
DATE _____
 BY _____
 SURVEYED _____
 PLOTTED _____
 ORIGINAL SURVEY NOTE BOOK NO. _____
 AREA CHECKED _____



Earth

| | |
|-------|-------|
| 22.00 | 499.0 |
| 22.00 | 499.7 |
| 23.0 | 501.6 |
| 27.0 | 502.7 |
| 22.00 | 499.0 |

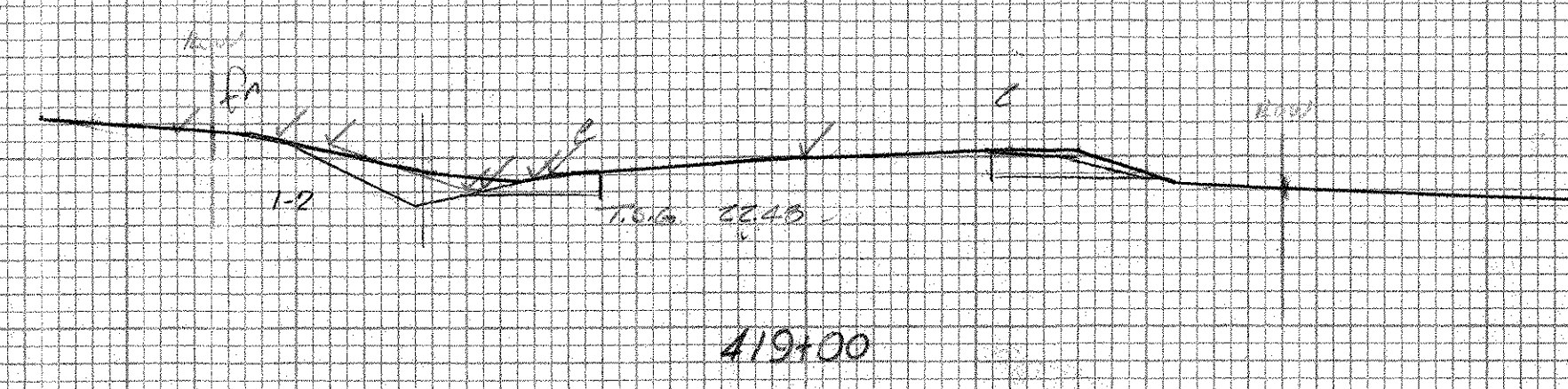
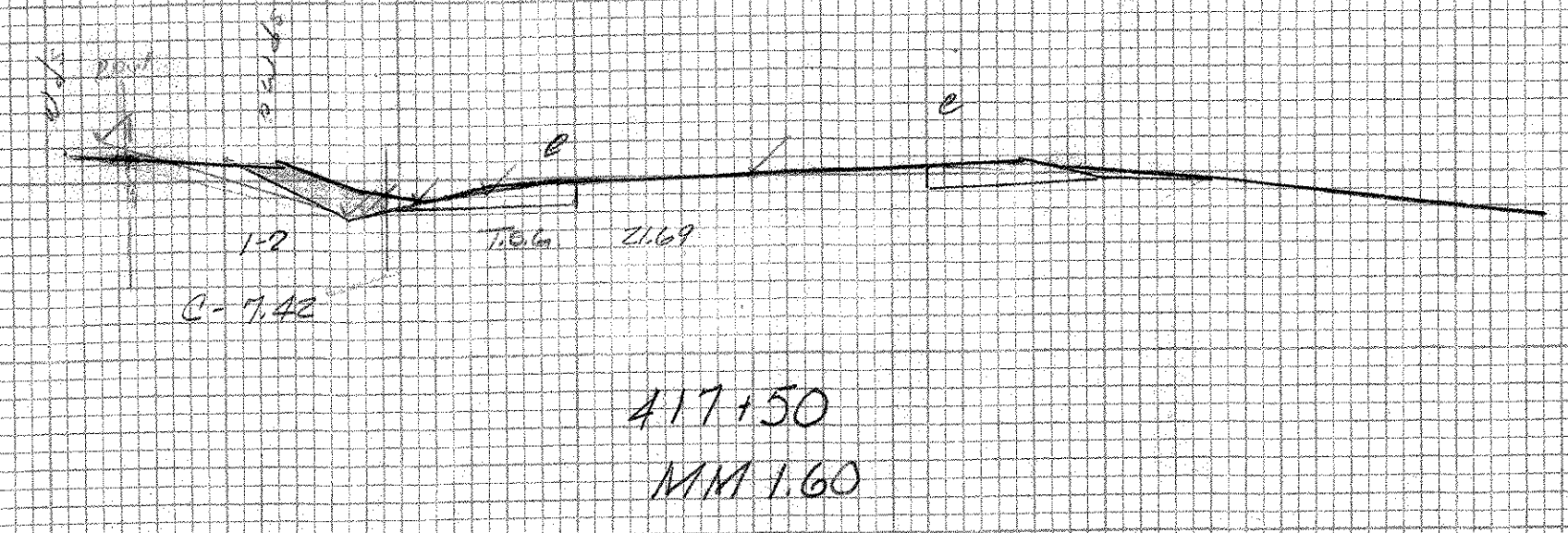
4.75



Earth

| | |
|-------|-------|
| 21.00 | 498.1 |
| 21.00 | 498.1 |
| 22.0 | 498.0 |
| 23.0 | 498.0 |
| 27.0 | 501.0 |
| 27.0 | 501.0 |
| 22.0 | 498.0 |
| 21.00 | 498.1 |

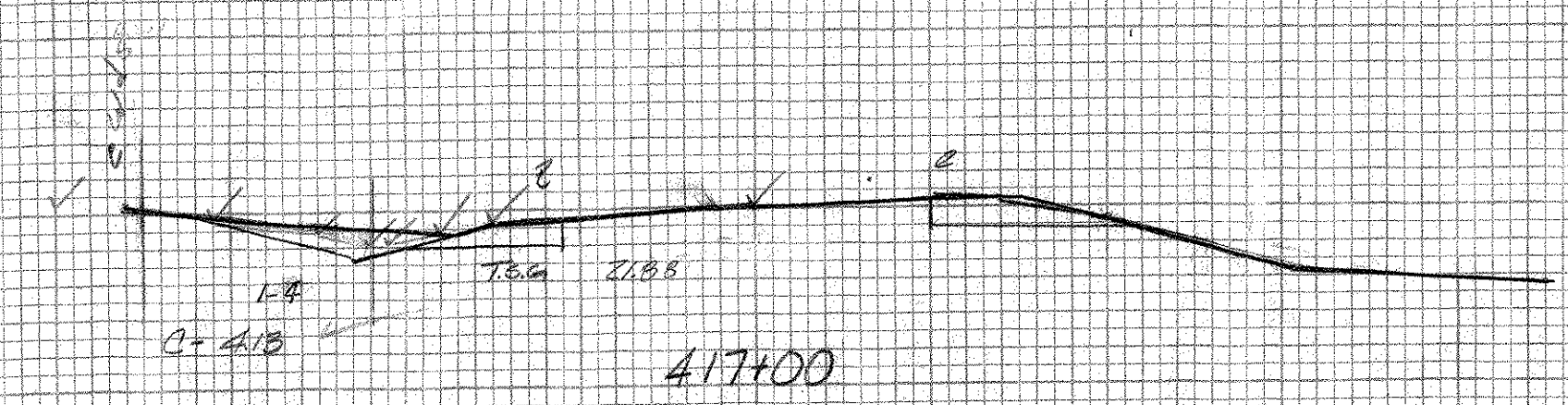
7.42



Earth

| | |
|-------|-------|
| 21.88 | 499.0 |
| 21.88 | 499.0 |
| 22.0 | 498.8 |
| 24.0 | 500.0 |
| 21.88 | 499.0 |

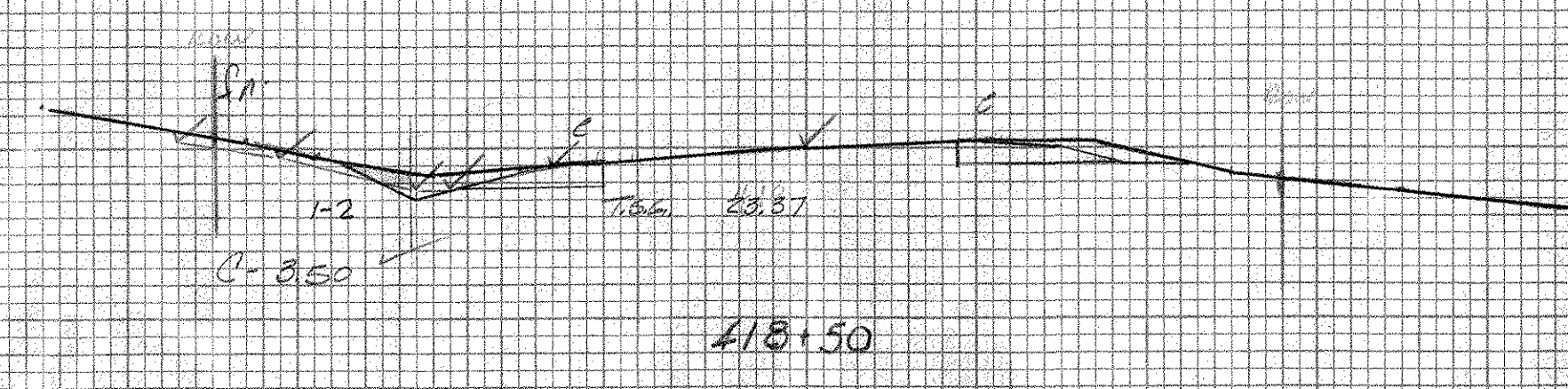
4.13



Earth

| | |
|-------|-------|
| 24.37 | 498.7 |
| 24.37 | 498.7 |
| 25.0 | 498.0 |
| 28.0 | 498.4 |
| 24.37 | 498.7 |

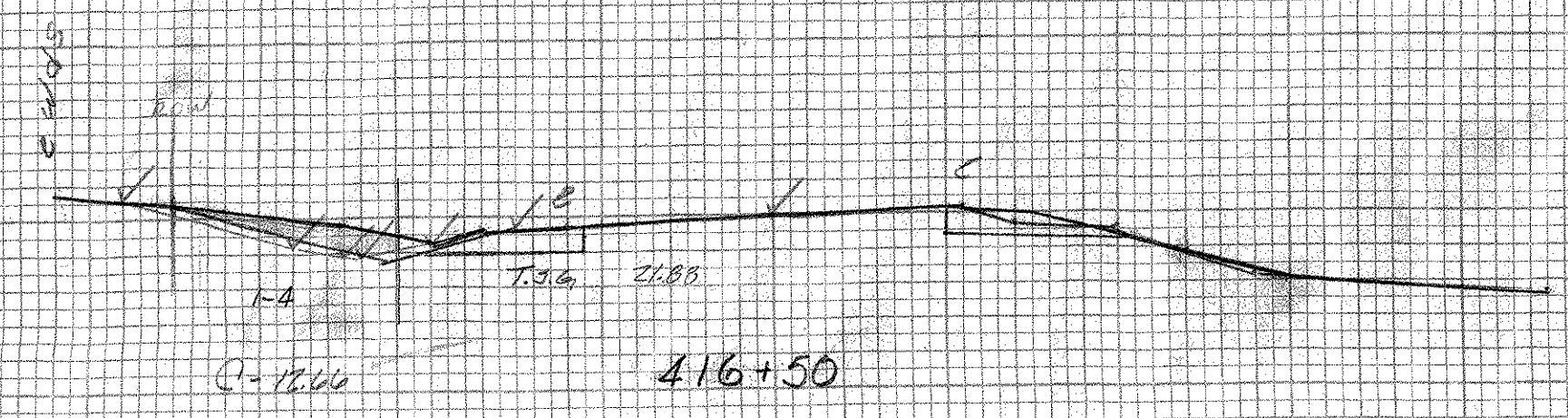
3.50



Earth

| | |
|-------|-------|
| 21.00 | 499.0 |
| 21.00 | 498.1 |
| 22.0 | 497.8 |
| 24.0 | 501.0 |
| 25.0 | 499.6 |
| 21.00 | 499.0 |

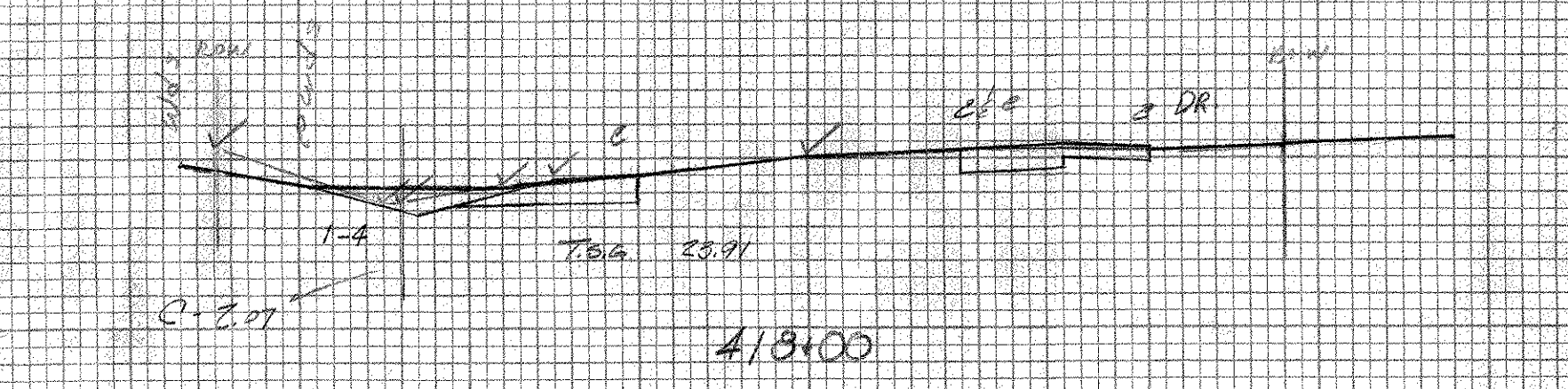
12.06



Earth

| | |
|-------|-------|
| 23.91 | 498.0 |
| 23.91 | 497.5 |
| 25.0 | 497.5 |
| 28.0 | 498.3 |
| 23.91 | 498.3 |

2.07



SHOREHAM-BRIDPORT-ADDIS ON
 FO17-1(2)
 416+50-419+50