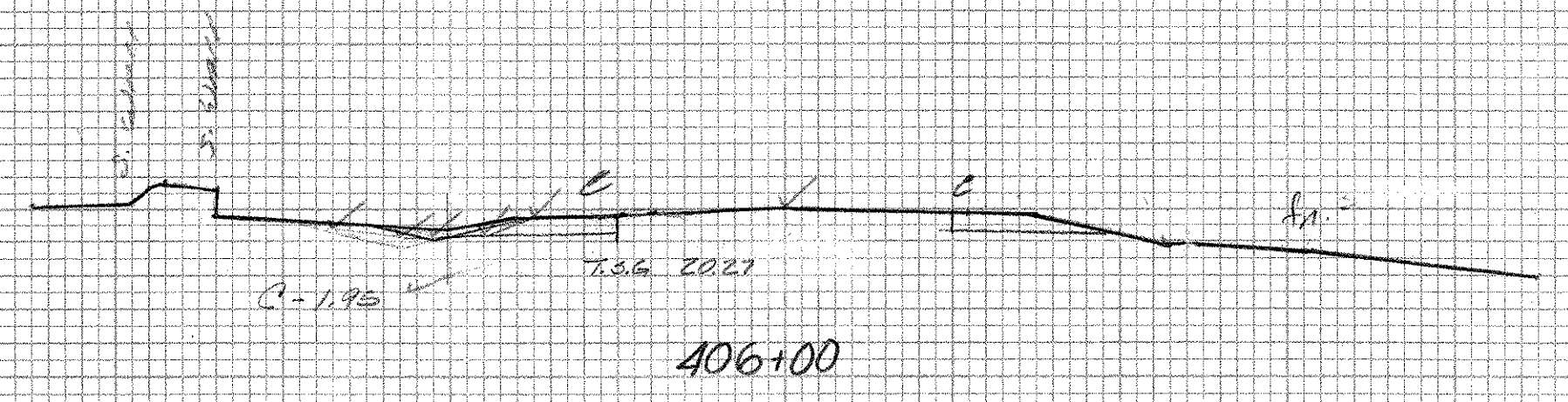
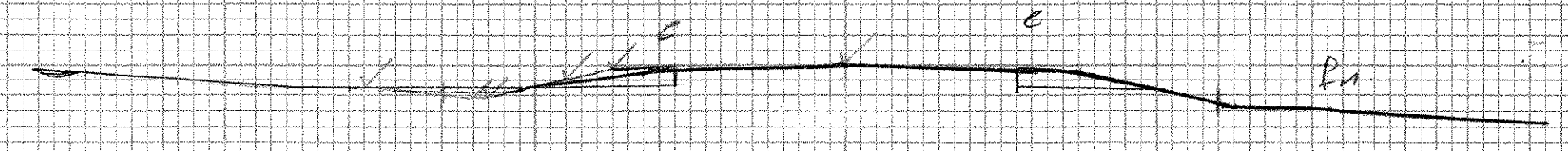


DATE	
BY	
FINAL SURVEY NOTE BOOK No.	
SURVEYED	
PLOTTED	
AREA CHECKED	

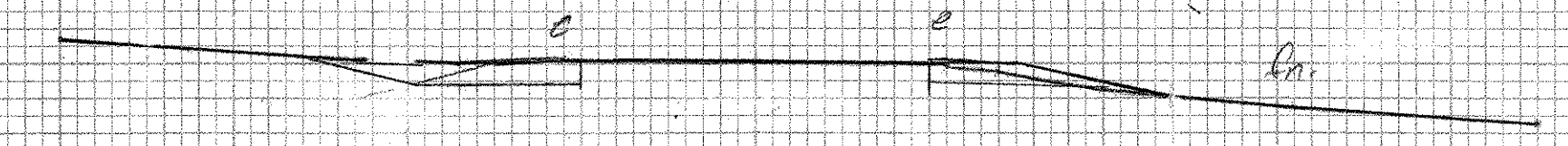
Elevs	
28.27	498.7
28.27	498.2
28.0	498.0
28.0	498.0
28.27	498.7



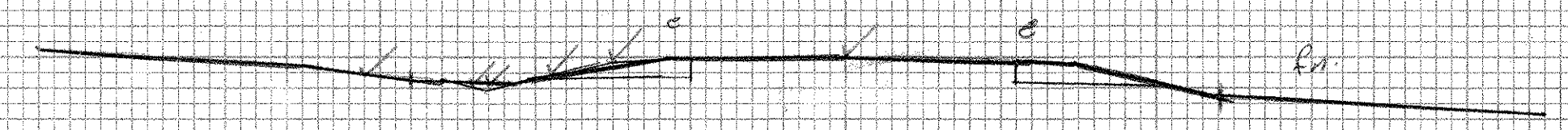
406+00



408+00

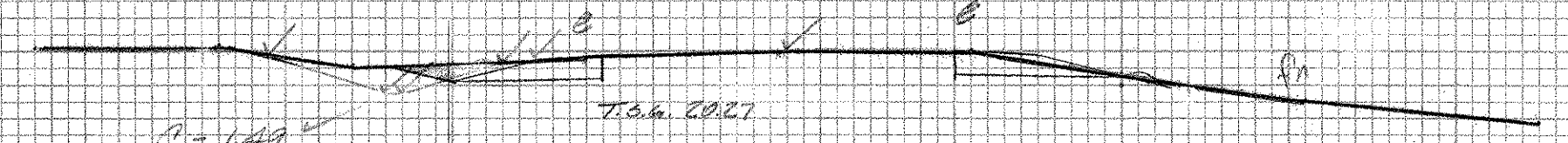


405+50

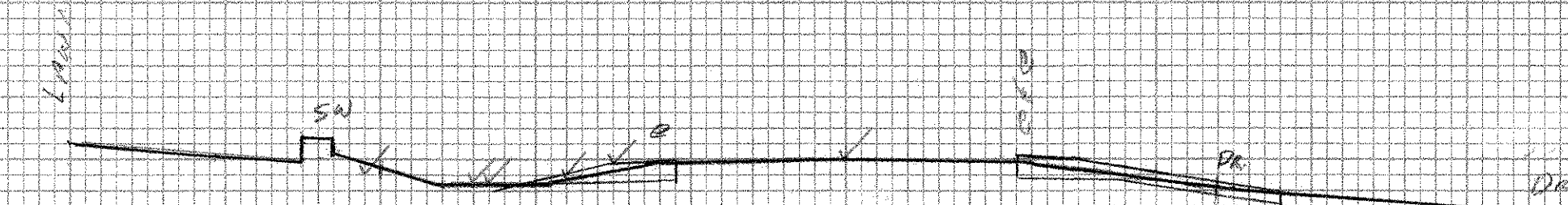


407+50

Elevs	
28.27	499.1
28.27	498.3
28.0	498.0
28.27	499.1

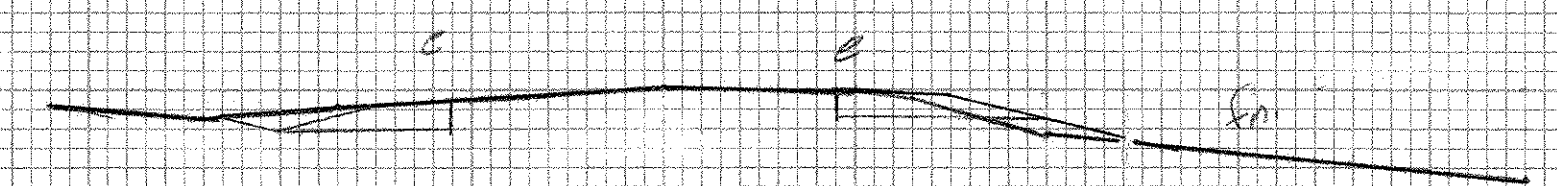


405+00



407+00

NEW HO DRIFT



404+50



406+50

SHOREHAM-BRIDPORT-ADDISON

F 017-1 (2)

405+50-408+00

ADDITION MM 1.3"

Plotted by Russell

Sheet 404-E of 477