

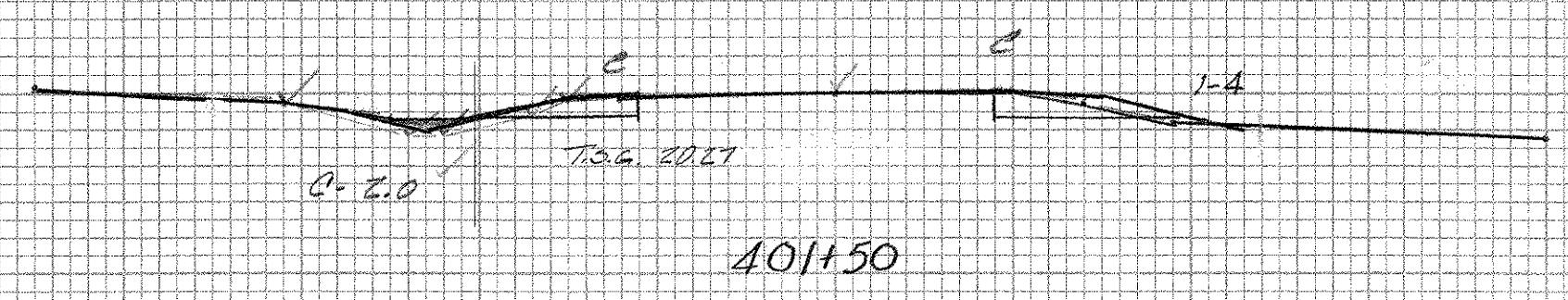
DATE	
BY	
ORIGINAL SURVEY	
FLIPPED	
NOTE BOOK	
NO.	

DATE	
BY	
ORIGINAL SURVEY	
FLIPPED	
NOTE BOOK	
NO.	

EARTH

21.0	498.7
23.0	497.9
26.0	498.7
31.0	498.7

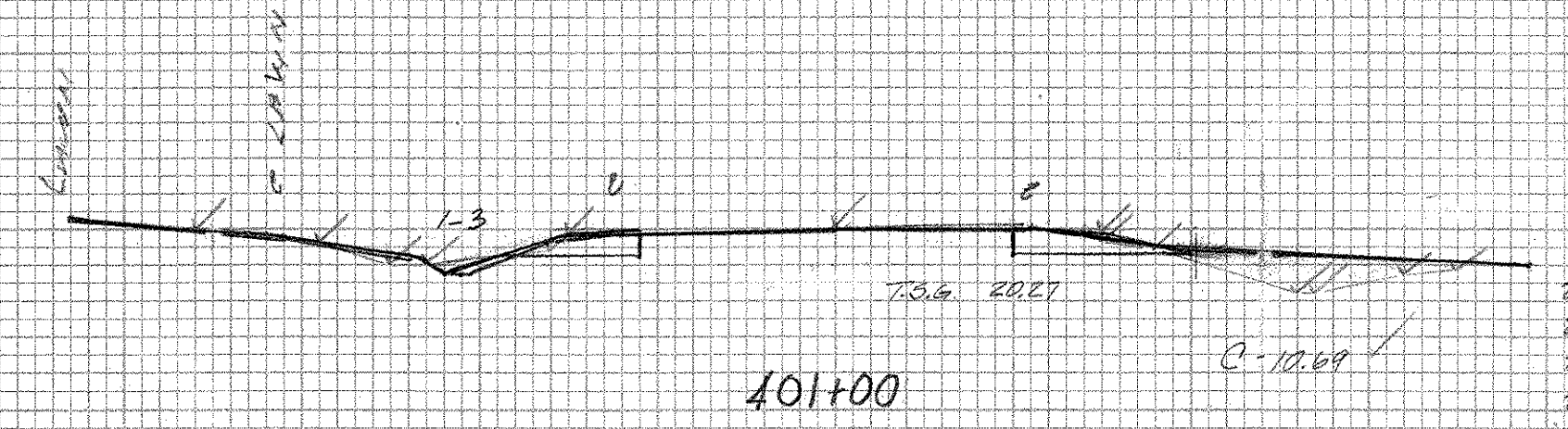
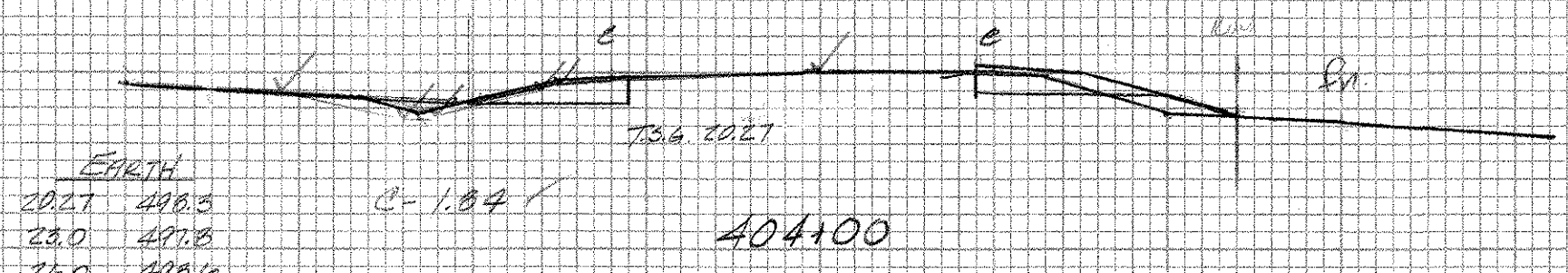
2.0 ✓



EARTH

20.27	498.5
23.0	498.6
26.0	498.6
30.27	498.3

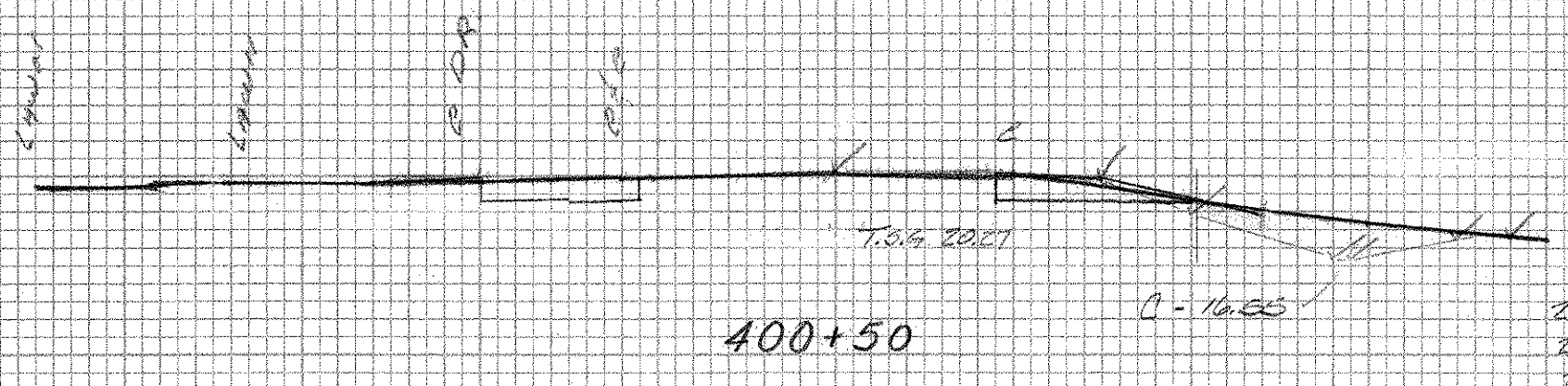

1.84 ✓



EARTH

20.27	498.2
23.0	498.5
27.0	498.6
30.27	497.5
36.27	497.7
40.27	498.2

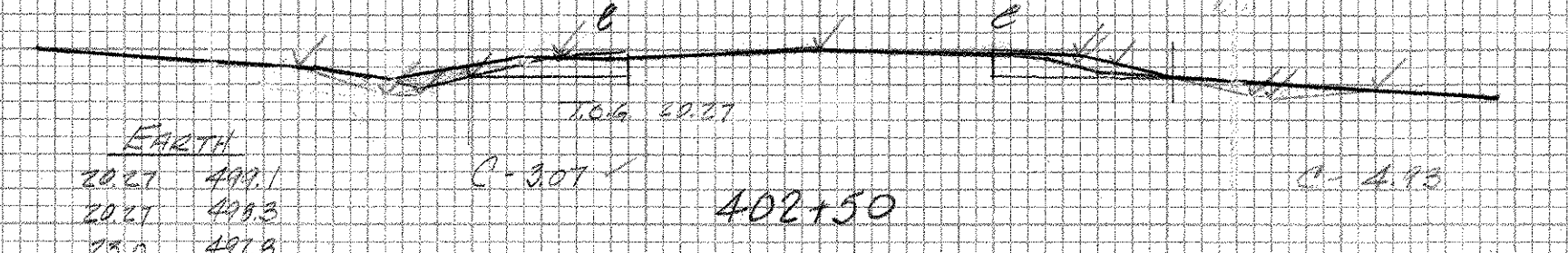
10.69 ✓



EARTH

20.27	497.7
23.0	498.2
29.0	498.5
36.27	498.9
42.27	497.9

10.25 ✓



EARTH

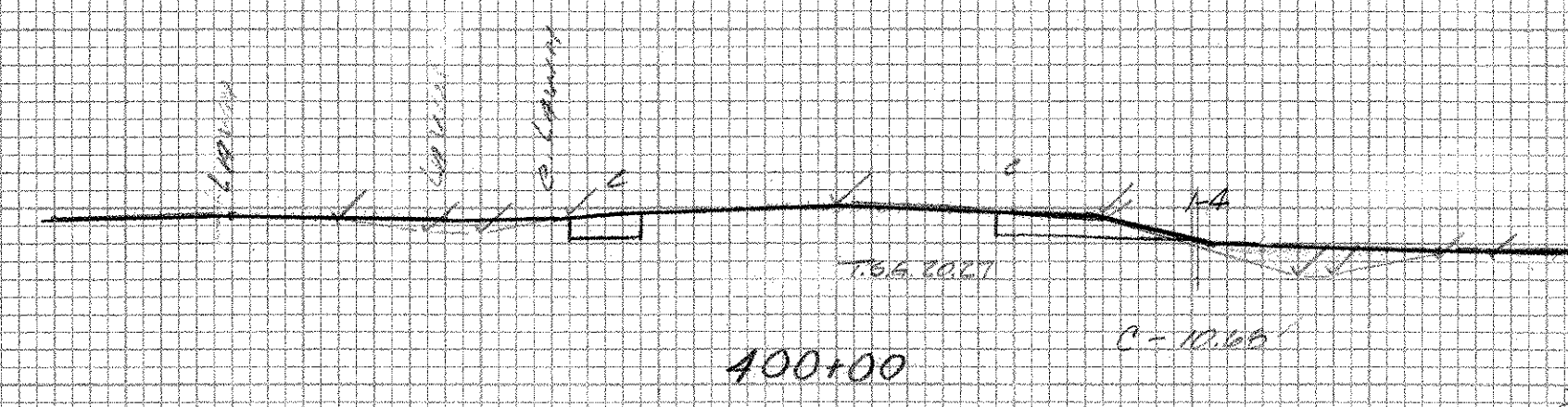
20.27	499.1
23.27	499.3
25.0	497.8
25.0	498.2
30.27	498.1

3.07 ✓

EARTH

20.27	495.4
25.0	497.4
26.0	497.4
32.0	497.9
40.27	498.4

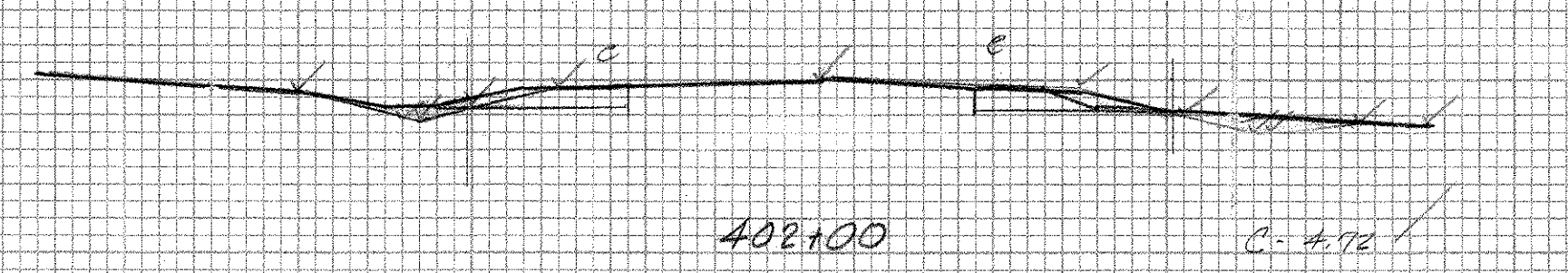
4.93 ✓



EARTH

20.27	498.0
23.0	498.2
26.0	498.2
30.27	497.1
33.27	498.0

10.69 ✓



EARTH

20.27	498.0
25.0	497.0
26.0	497.0
31.0	497.4
30.27	498.0

4.76 ✓

SHOREHAM-BRIDPORT-ADDISON
FOIT-1(2)

400+00-404+00

ADDITION MM 1.37