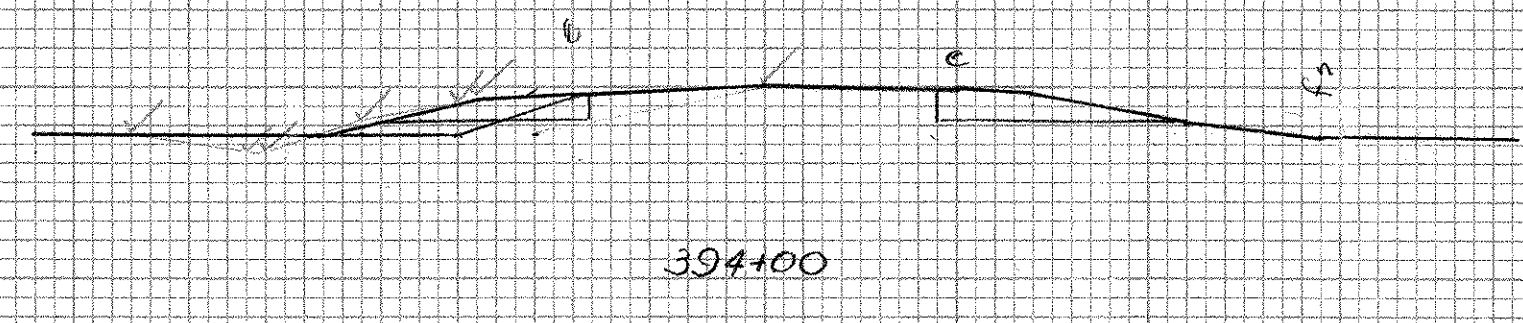


FINAL SURVEY NOTE BOOK No. _____
 SURVEYED BY _____
 PLOTTED BY _____
 TEMPLATE NO. _____
 AREAS CHECKED _____

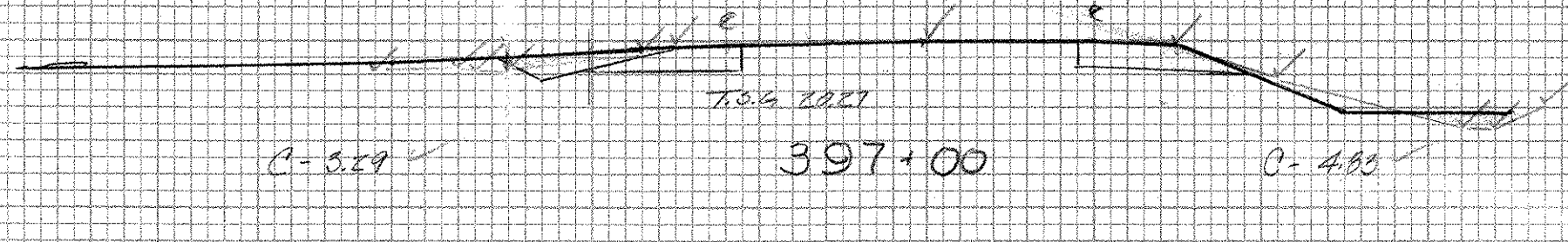
ORIGINAL SURVEY NOTE BOOK No. _____
 SURVEYED BY _____
 PLOTTED BY _____
 TEMPLATE NO. _____
 AREAS CHECKED _____



HEIGHT

2027	499.3
2027	499.3
2027	499.3
2027	499.3
2027	499.3

5.29



HEIGHT

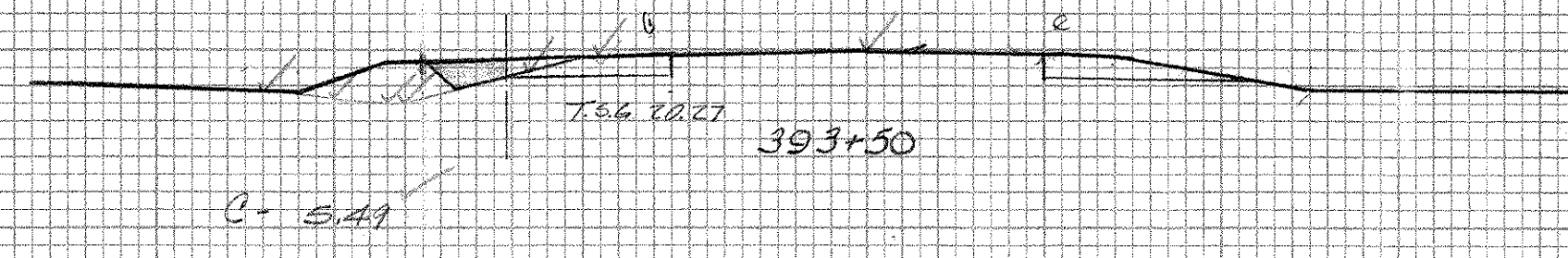
2027	495.5
2027	494.9
2027	494.9
2027	494.9
2027	495.5

4.83

HEIGHT

2027	499.6
2027	499.4
2027	499.3
2027	499.3
2027	499.6

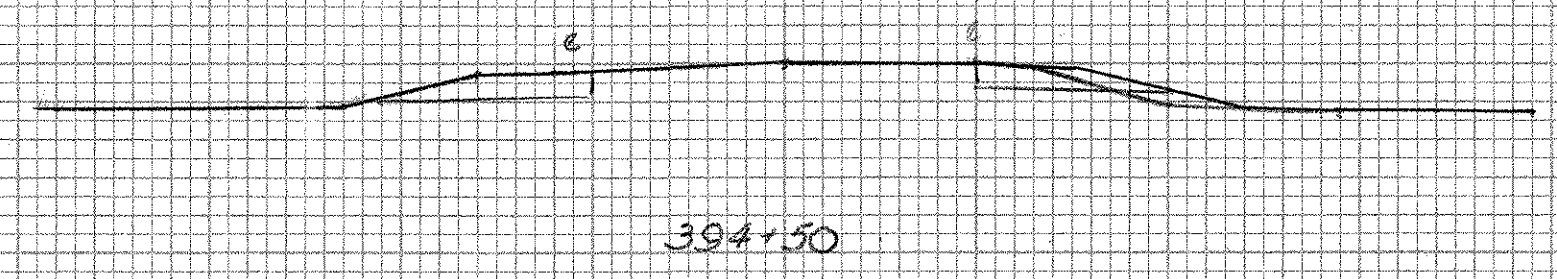
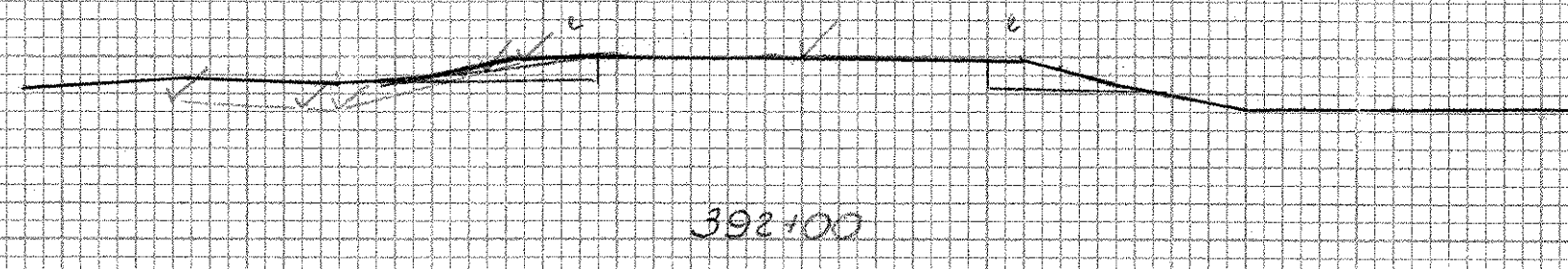
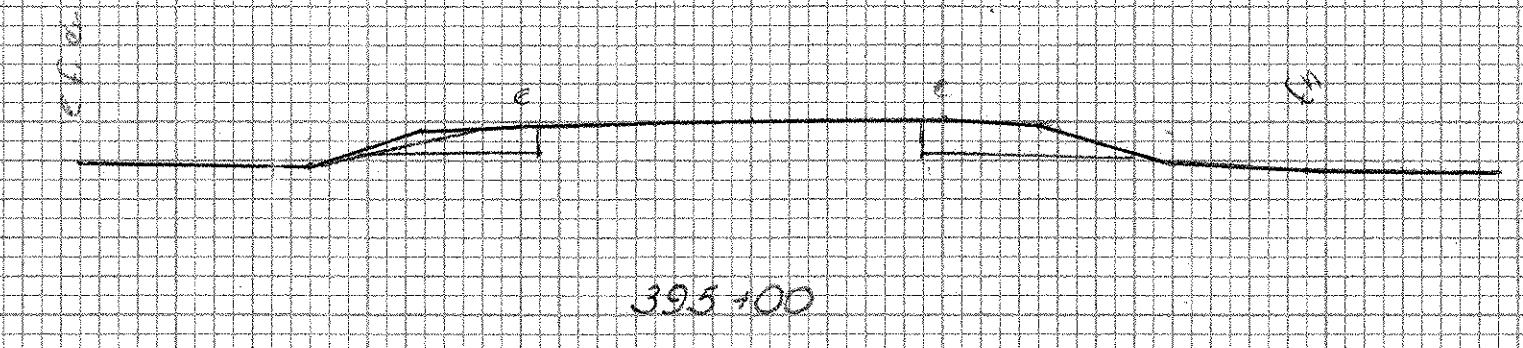
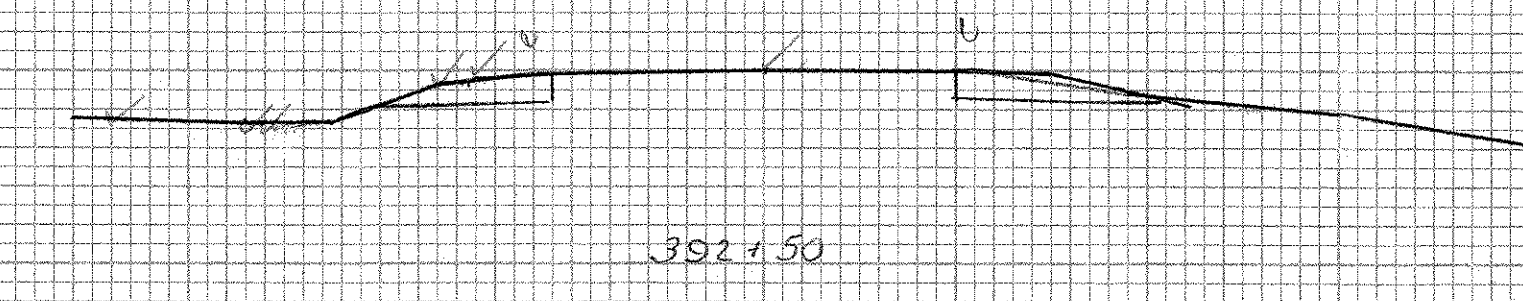
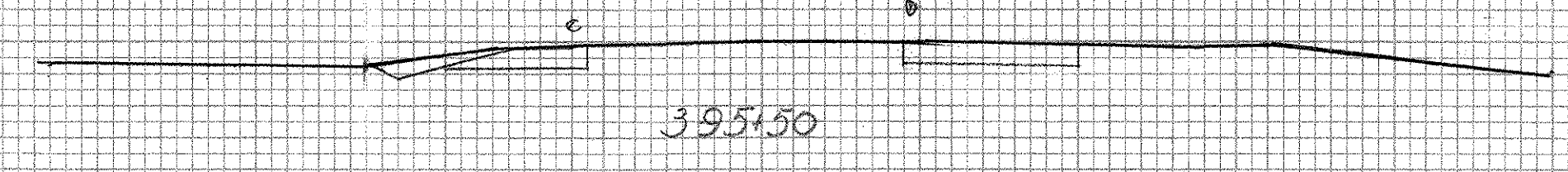
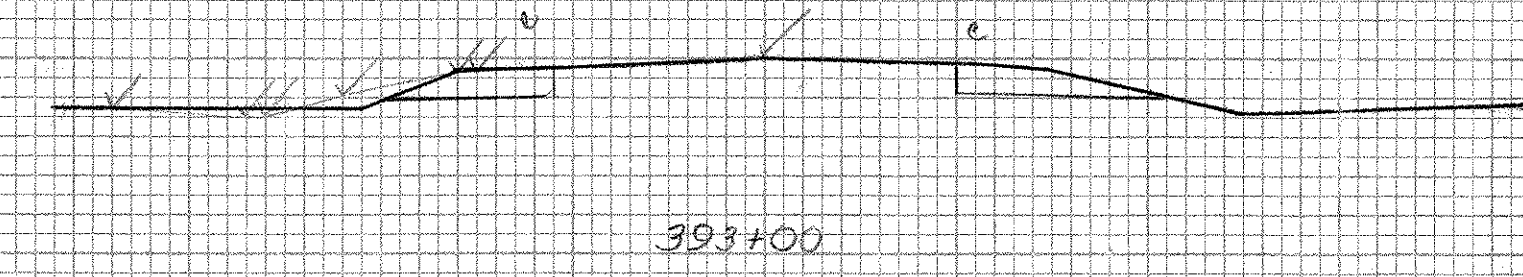
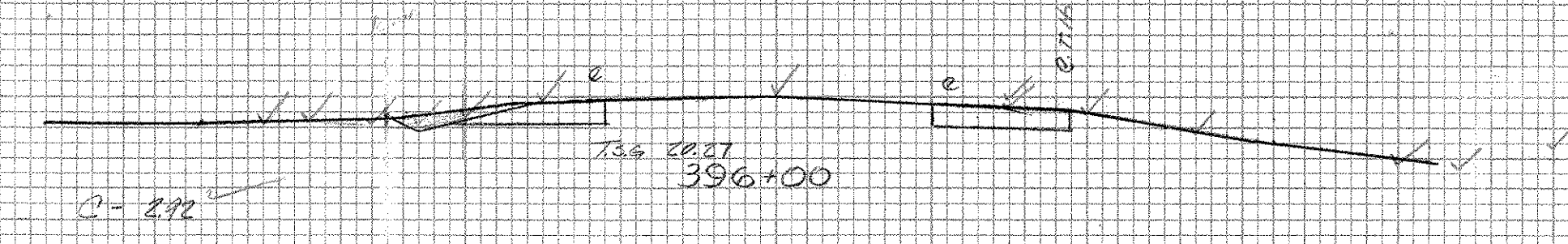
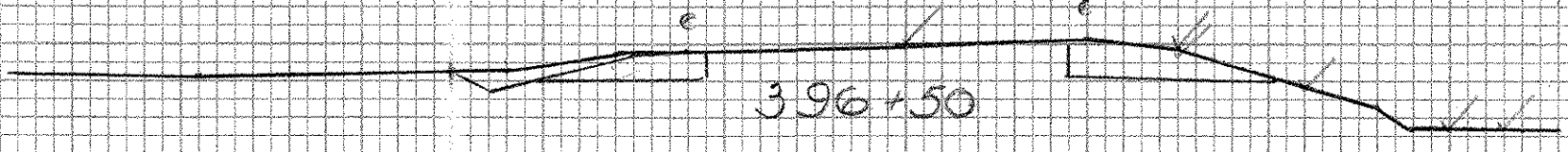
5.49



HEIGHT

2027	499.1
2027	498.4
2027	498.0
2027	498.6
2027	498.1

2.92



SHOREHAM-BRIDPORT ADDISON
 FOIT-1(2)
 392+00-397+00

Checked by W. J. [Signature]