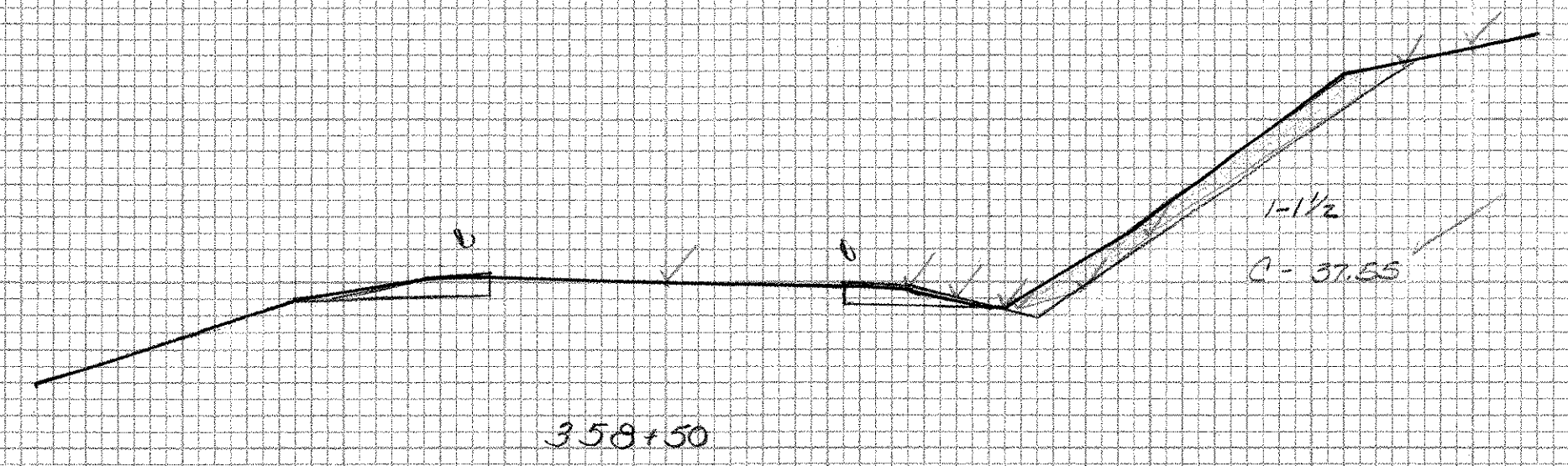
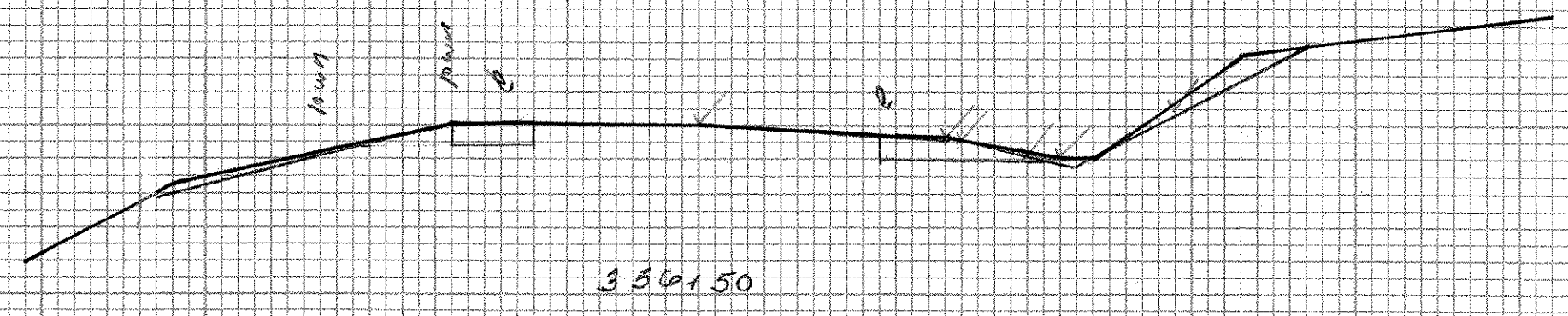
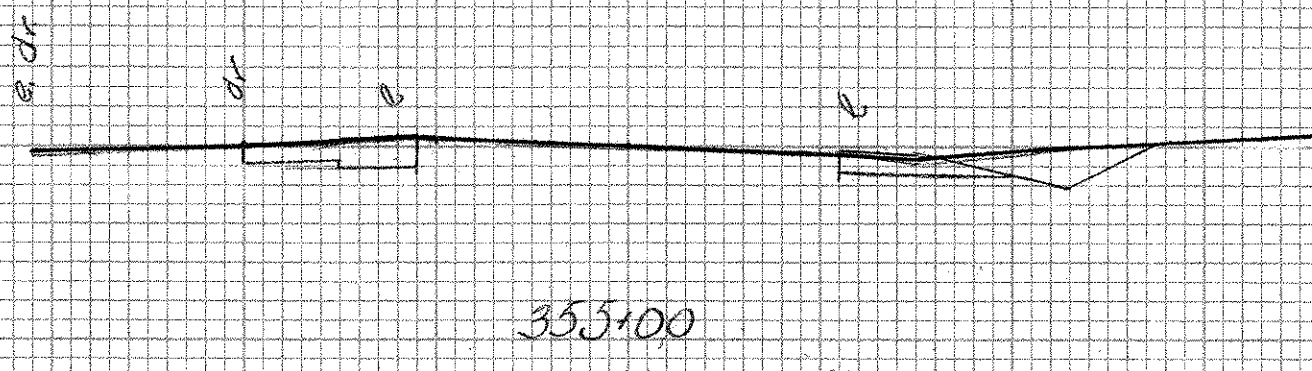
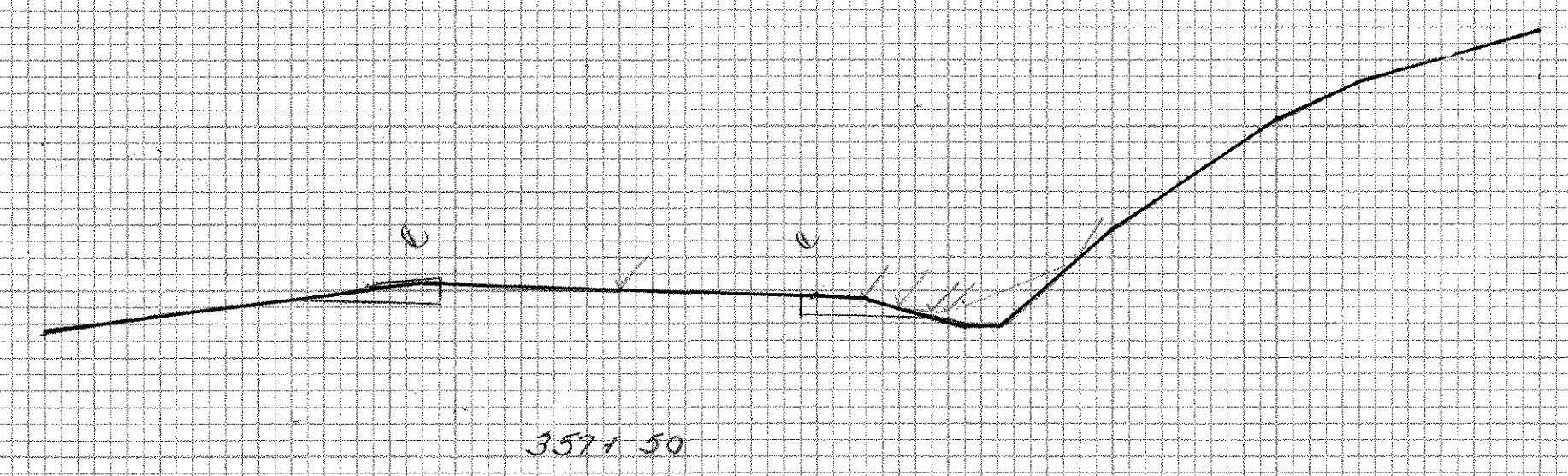
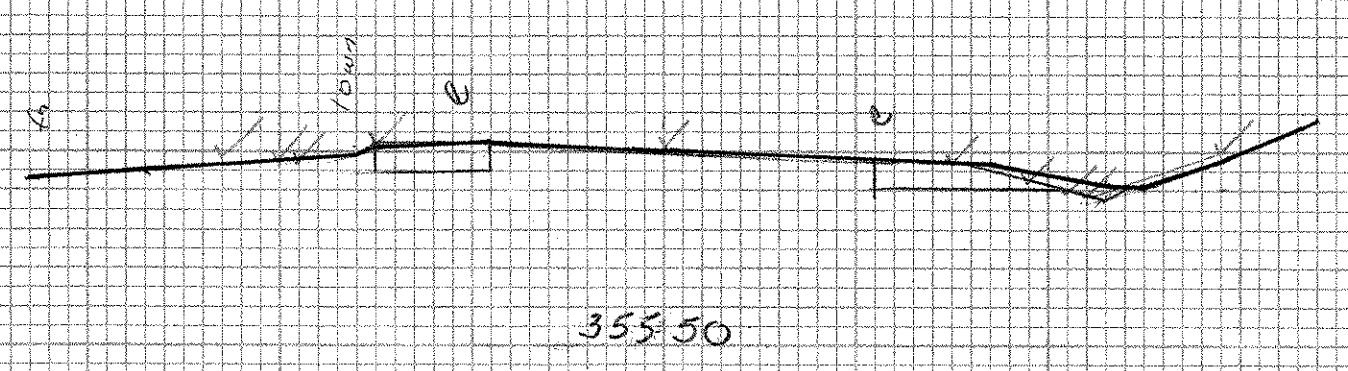
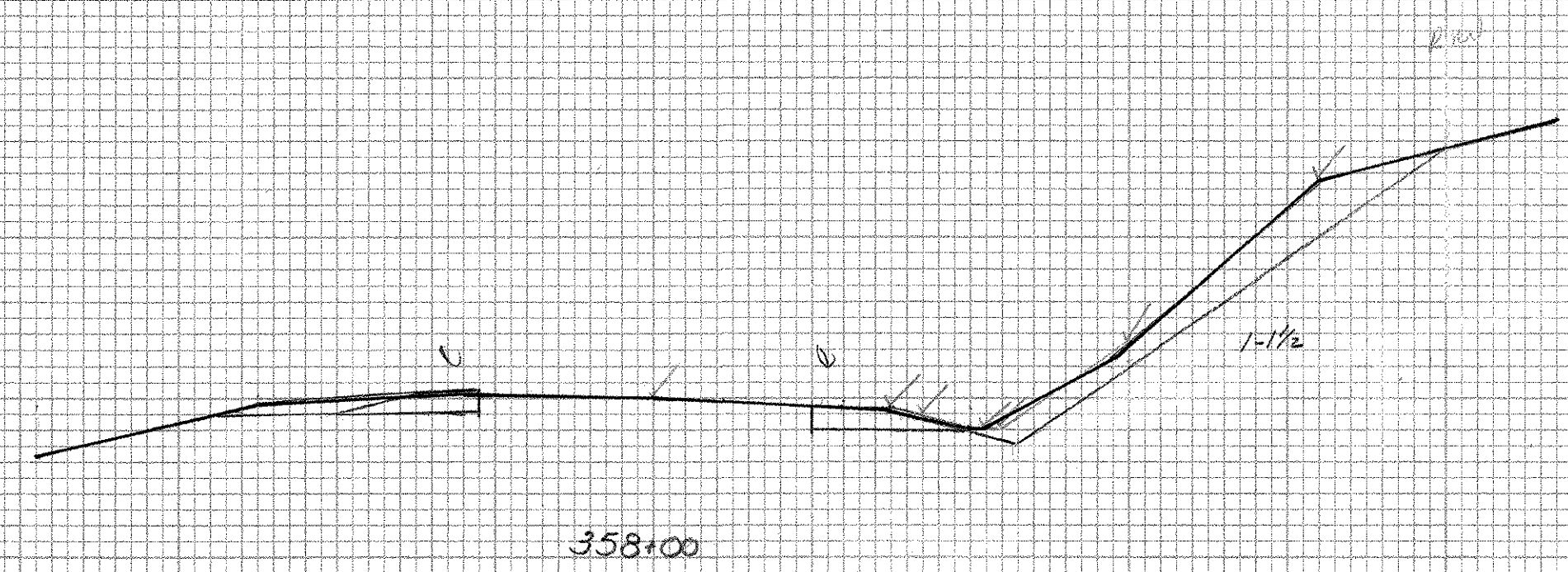
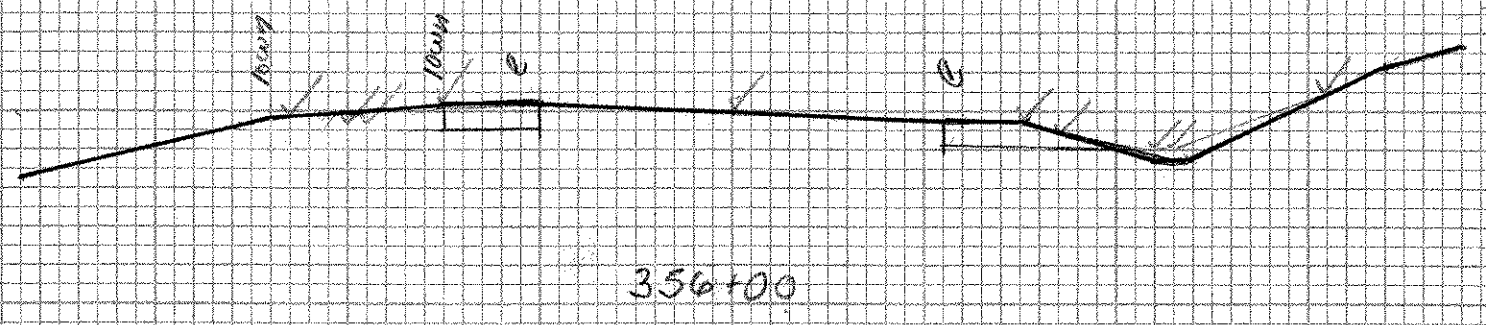


49

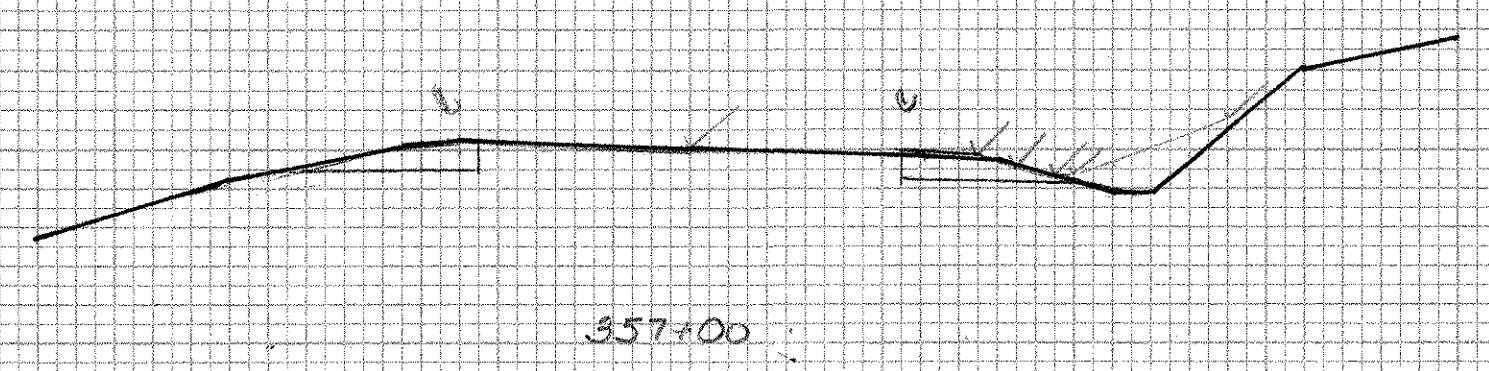


EARTH

21.0	496.4
22.0	496.4
23.0	499.5
24.0	500.0
25.0	503.7
26.0	512.9
27.0	522.4
28.0	498.4



Field Drive RT
House Drive LT



SHOREHAM-BRIDPORT-ADDISON

F 017-1 (2)

355+00 - 358+50

ORIGINAL	DATE
SURVEY	
NOTE BOOK	
NO.	

FINAL	DATE
SURVEY	
NOTE BOOK	
NO.	