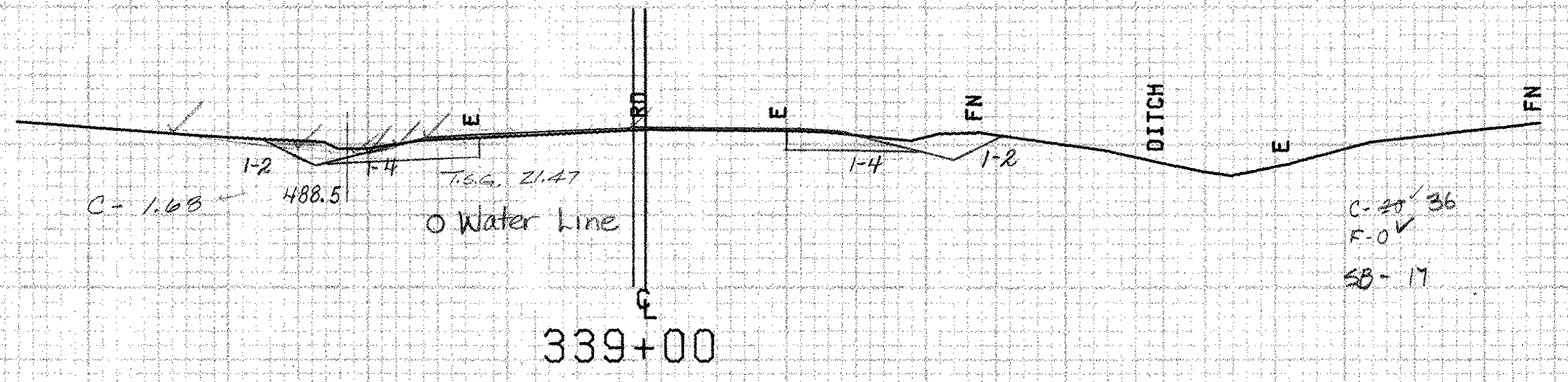
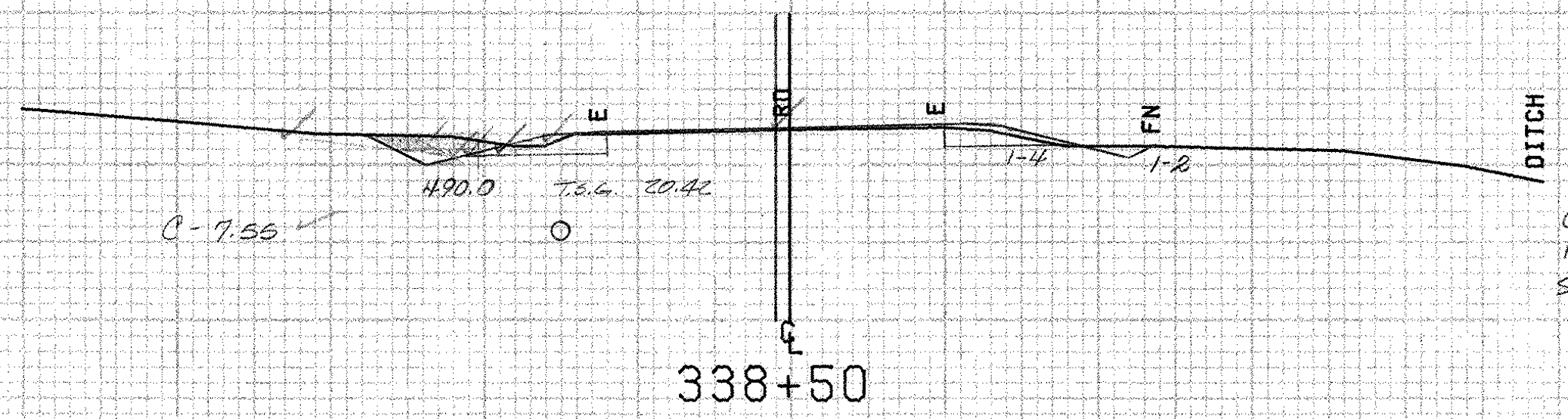


EARTH	
21.27	489.7
21.47	489.4
24.0	489.5
25.5	490.0
27.0	490.4
29.0	490.1
22.0	489.5
21.47	489.7
1.68	



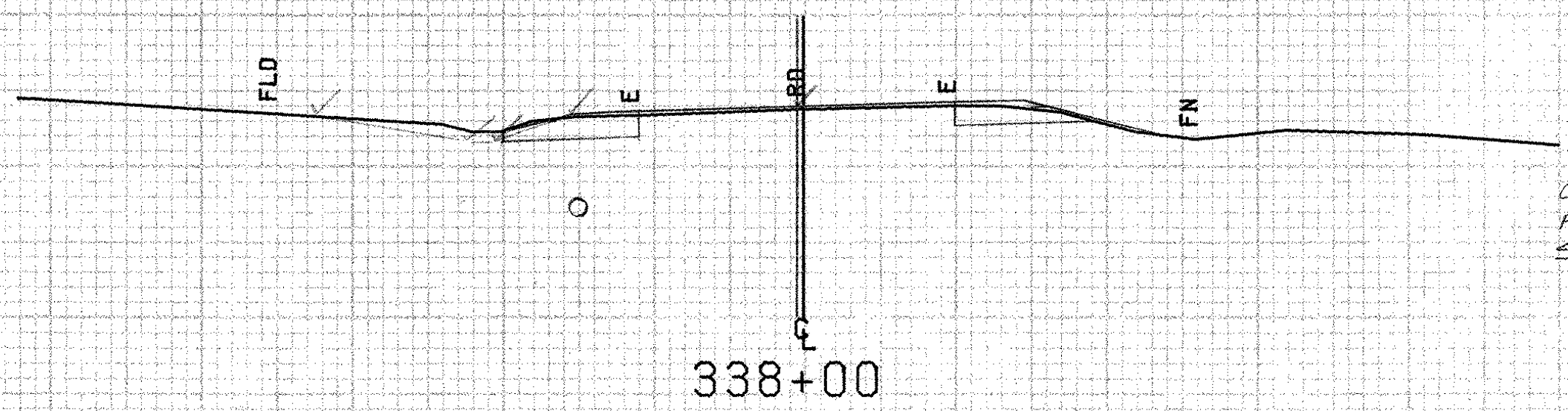
490

EARTH	
20.42	491.6
21.42	490.5
21.0	491.5
23.0	491.3
24.0	491.0
25.0	492.0
22.0	492.0
20.42	491.6
7.55	



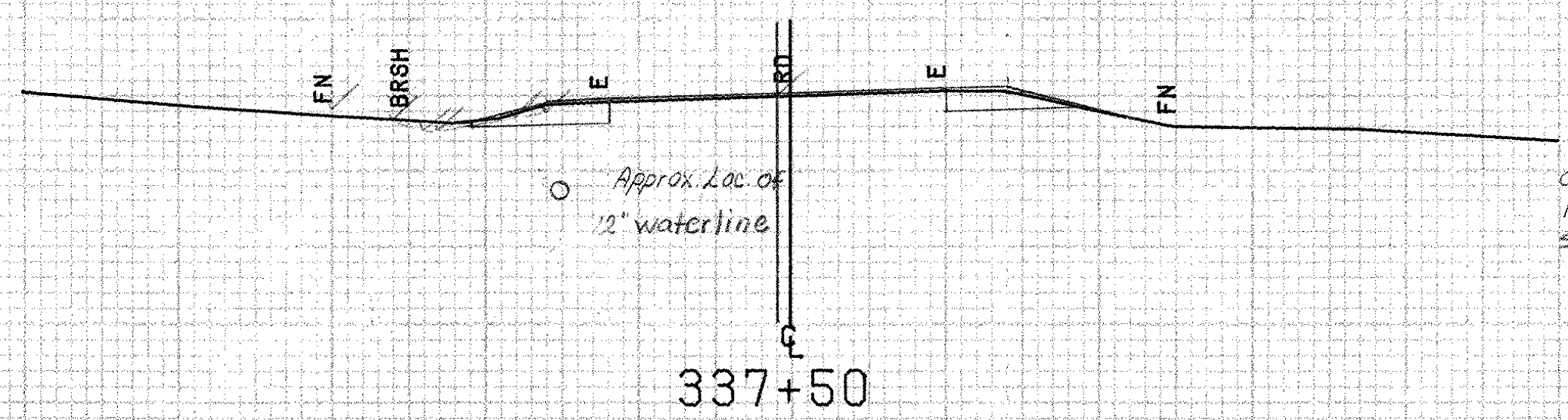
490

Pole #133
+31



490

2-3-17
F+0
SB-18



490

C-2-18
F+0
SB-16

BRIDPORT-ADDISON MM 6.30 ~ MM 0.32

FROM STA.	337+50	TO STA.	339+00
PROJECT NAME	SHOREHAM-BRIDPORT-ADDISON		
NO.	F017-1(2)	PLOTTED	02/28/84
SURVEYED BY	FANTONI	FEBRUARY	84
SHEET	383	OF	420 SHEETS

SCALE 1" = 10 FEET

Calc. ✓