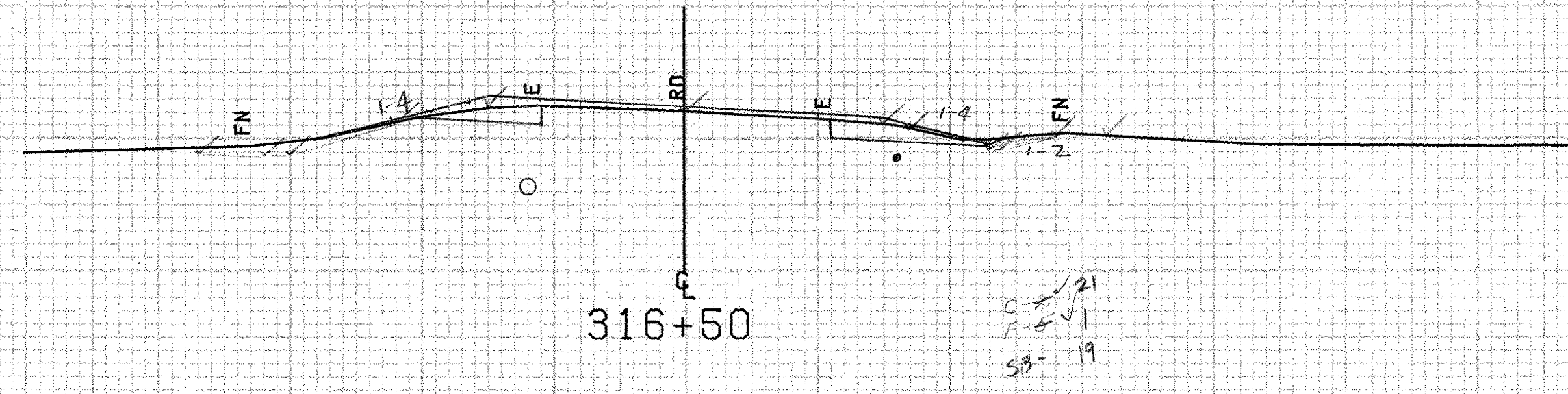
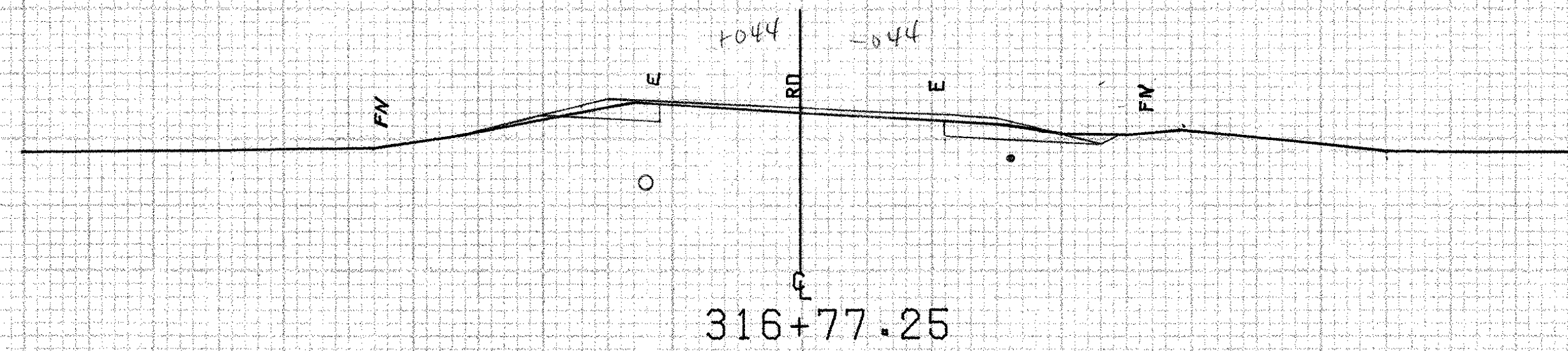
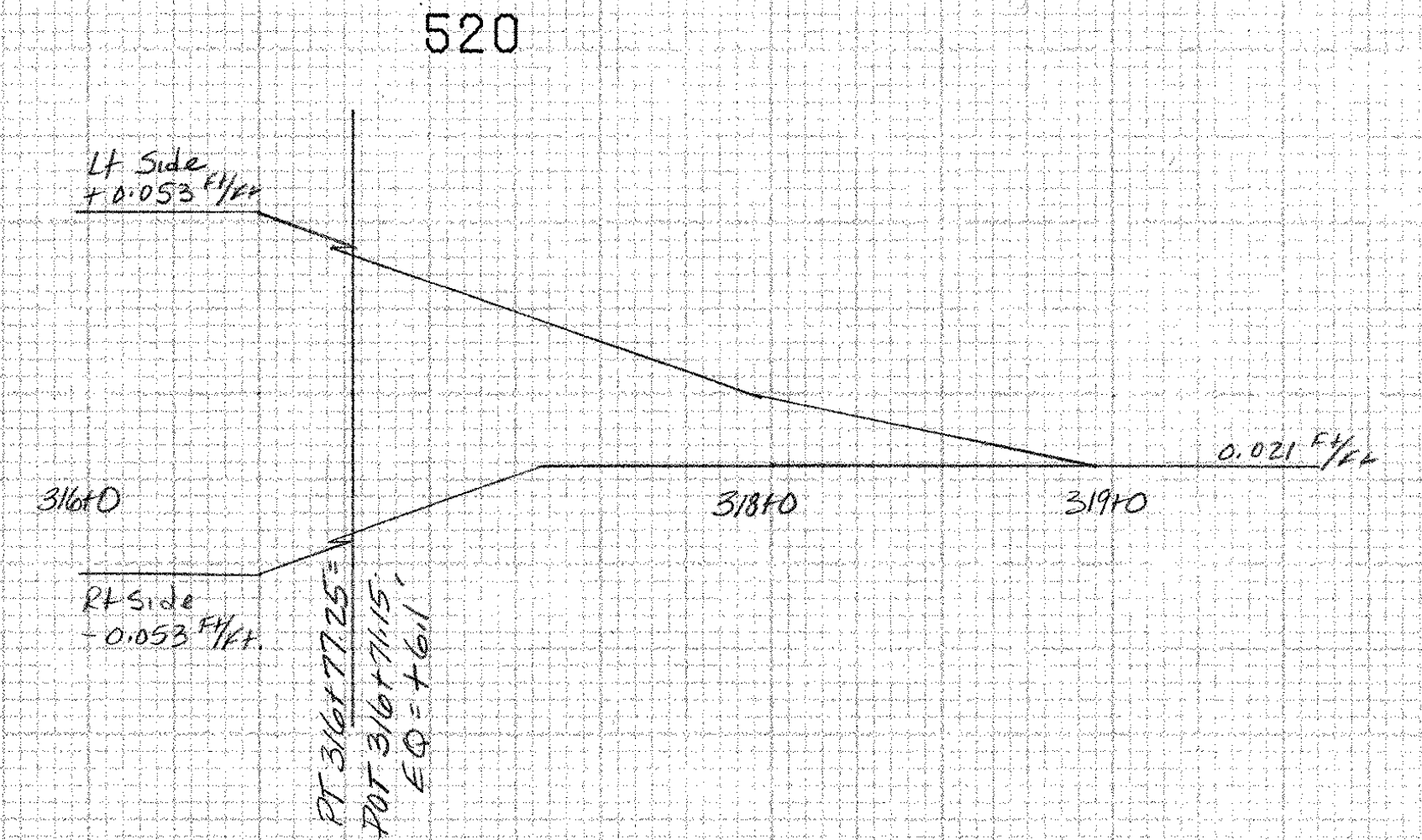
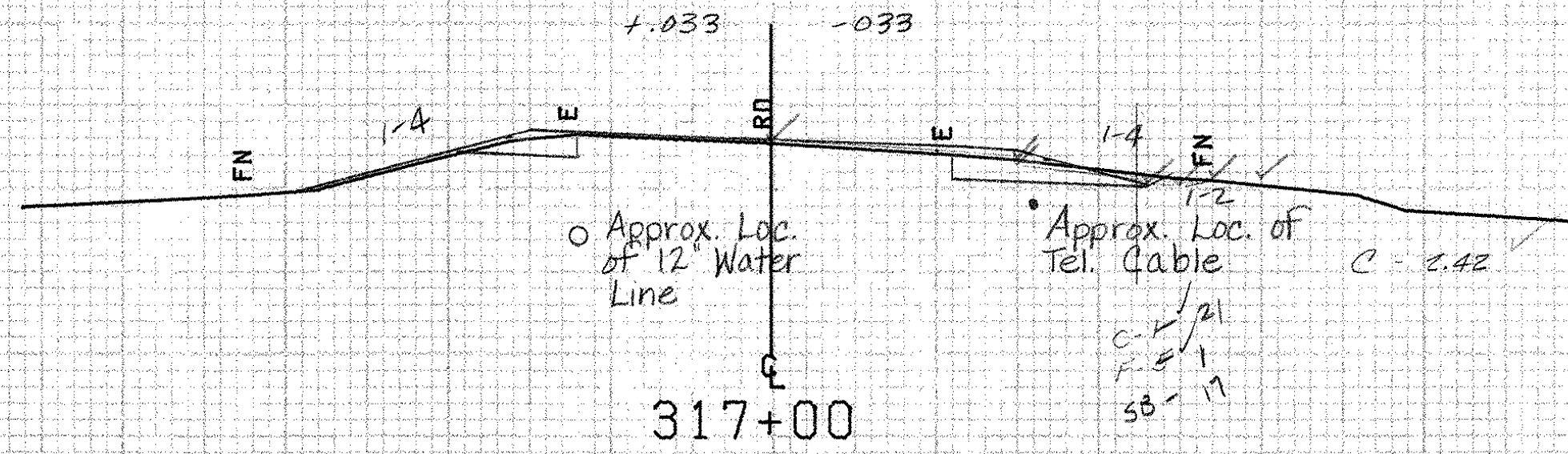


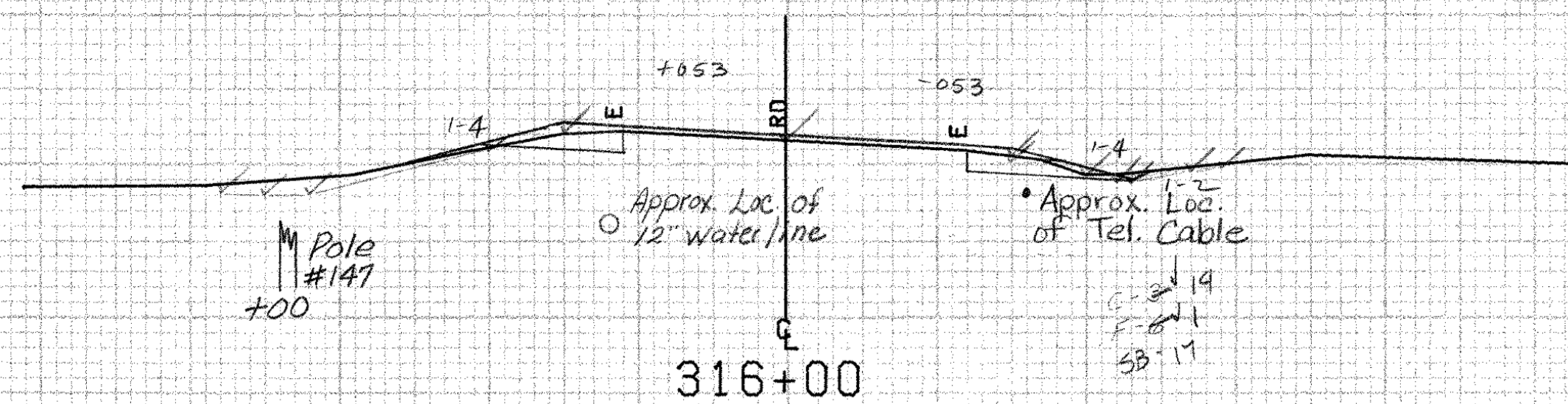
317+18
Existing 18" CGMP ~ Retain
(Inlet not found)

24" E/M
+21

EARTH	
22.16	521.0
22.16	520.4
23.0	520.2
23.0	520.2
27.0	520.6
22.16	521.0



EARTH	
22.0	520.0
22.0	519.5
23.0	519.3
24.0	519.3
28.0	520.0
22.0	520.0



EARTH	
22.0	519.3
22.0	518.7
23.0	518.7
27.0	519.6
29.0	519.7
22.0	519.3

BRIDPORT MM 5.68 ~ MM 6.10

FROM STA. 316+00	TO STA. 317+00
PROJECT NAME SHOREHAM-BRIDPORT-ADDISON	
NO. F017-1(2)	PLOTTED 02/28/84
SURVEYED BY FANTONI	FEBRUARY 84
SHEET 376 OF 420 SHEETS	SHEET 376 OF 477

SCALE 1" = 10 FEET