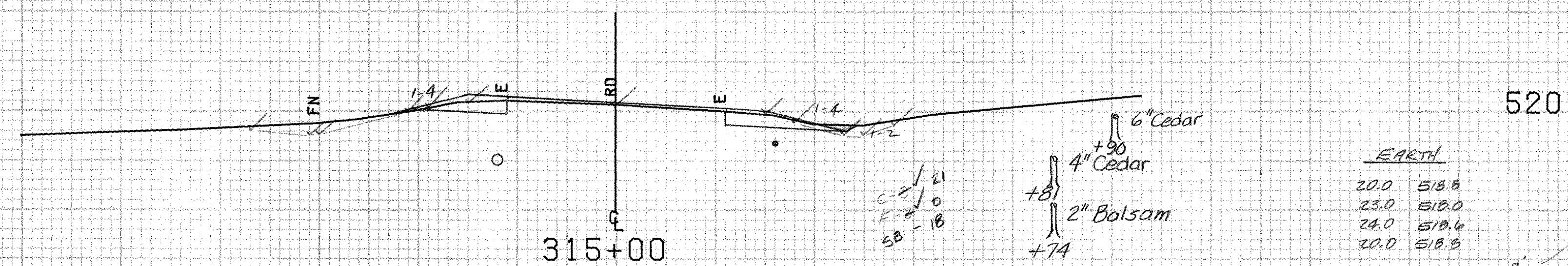



315+40R+
Existing 12" CGMP ~ Retain



EARTH

20.0	518.6
23.0	518.0
24.0	518.6
20.0	518.5

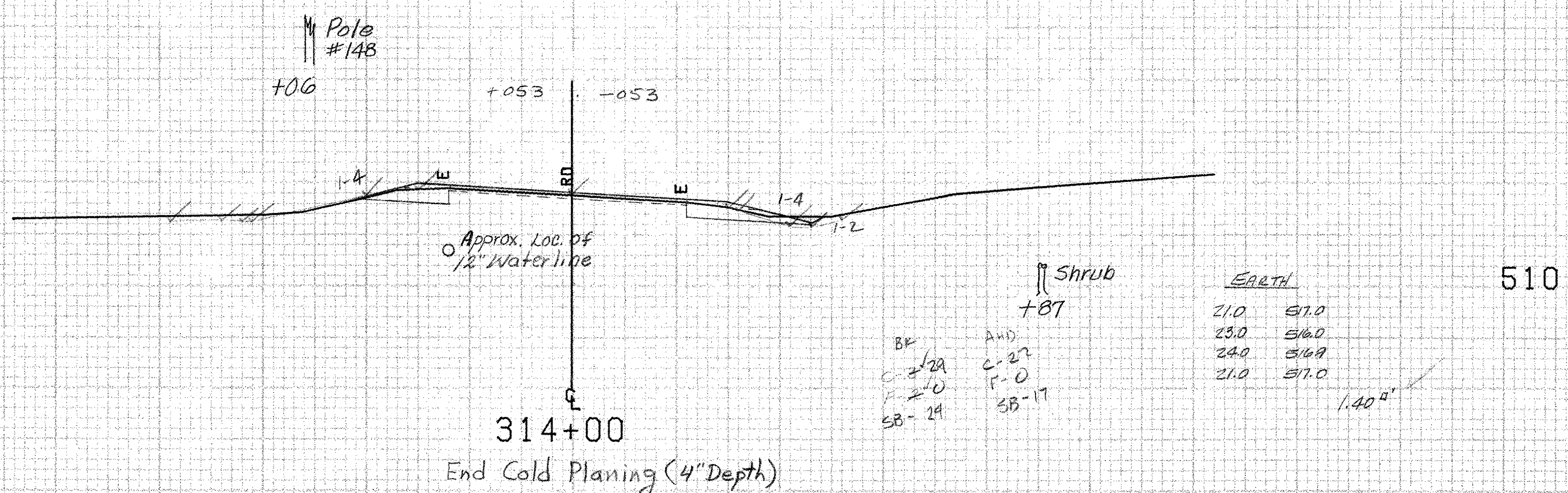
1.80'



EARTH

21.0	517.9
23.0	517.1
24.0	517.6
23.0	517.5
21.0	517.9

2.00'



EARTH

21.0	517.0
23.0	516.0
24.0	516.9
21.0	517.0

1.40'

BRIDPORT MM 5.68 ~ MM 6.10

FROM STA.	314+00	TO STA.	315+50
PROJECT NAME	SHOREHAM-BRIDPORT-ADDISON		
NO.	F017-1(2)	PLOTTED	02/28/84
SURVEYED BY	FANTONI	FEBRUARY	84
SHEET	375 OF 420 SHEETS	SHEET	375 OF 477

SCALE 1" = 10 FEET