

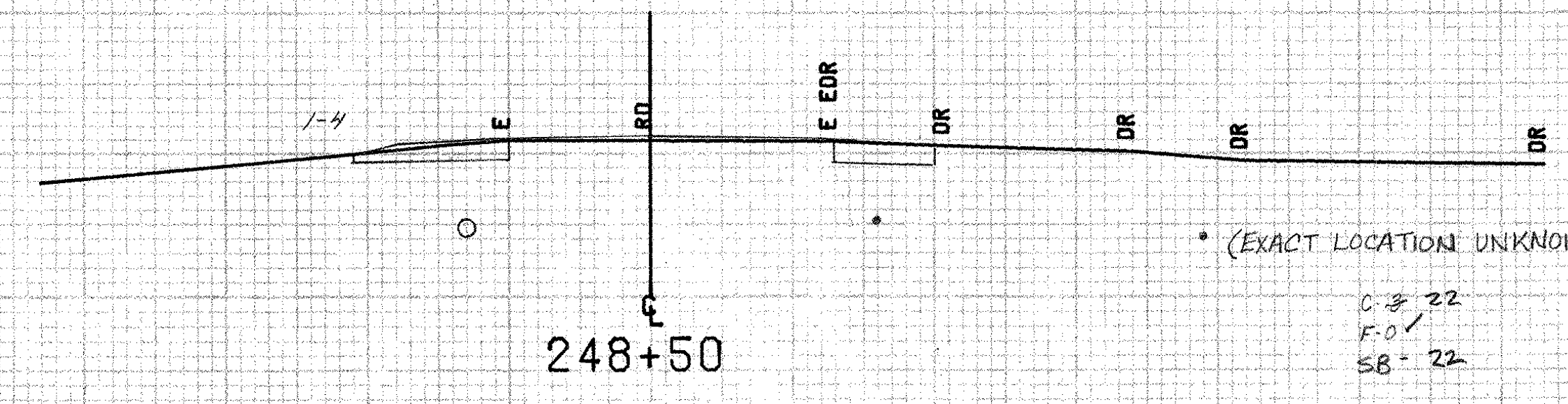
STEEL BEAM GUARD RAIL DETAIL
SEE STND. G-14

Scale
10'
10'

248+25 LT
END REMOVE AND RESET OF FENCE
END TEMPORARY FENCE - BARBED WIRE - 4 STRAND
END REMOVAL OF EXISTING FENCE (NON-PART.)

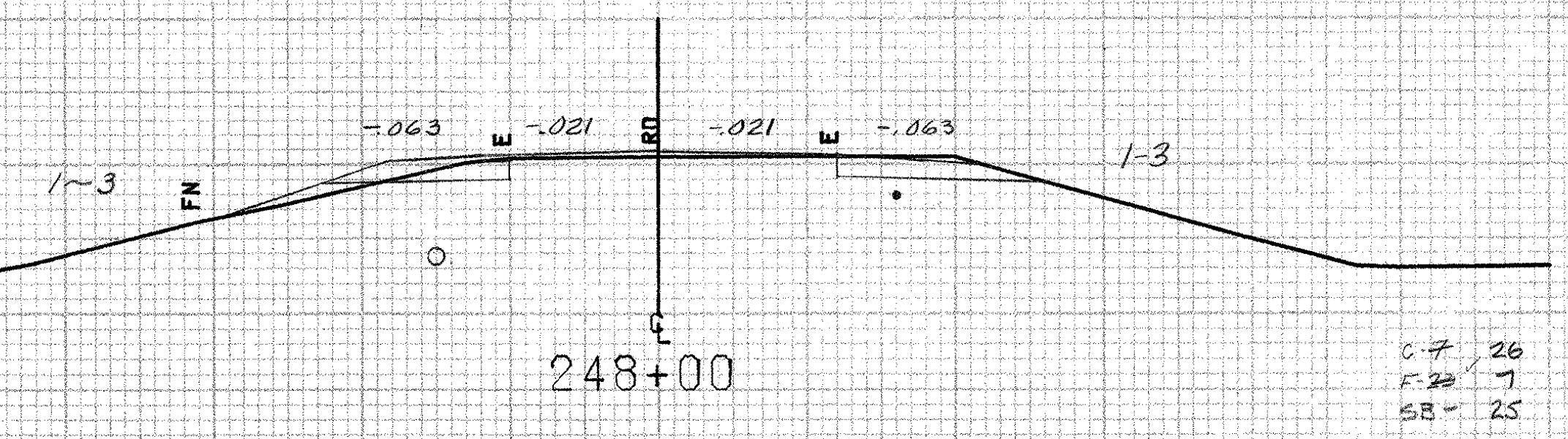
248+25 ~ 248+50 Lt.
Breakaway Cable Terminal

248+25 Lt.
End Steel Beam Guard Rail



(EXACT LOCATION UNKNOWN)
C-# 22
F-0
SB- 22
Tel Jct. Box
#14
+40
3

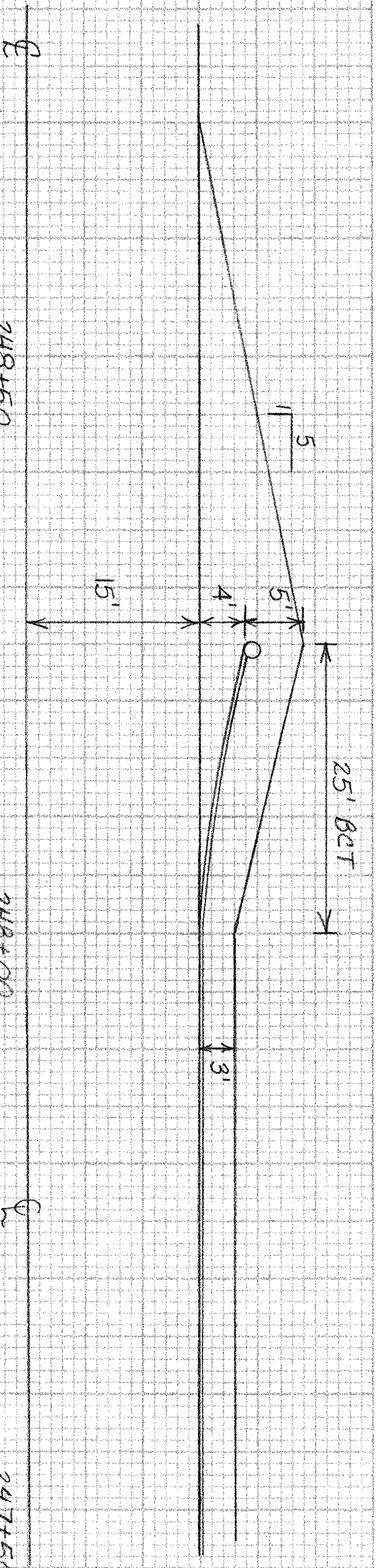
247+75 ~ 248+00 (ROAD REVISION)
248+00 ~ 248+25 Rt.
Breakaway Cable Terminal



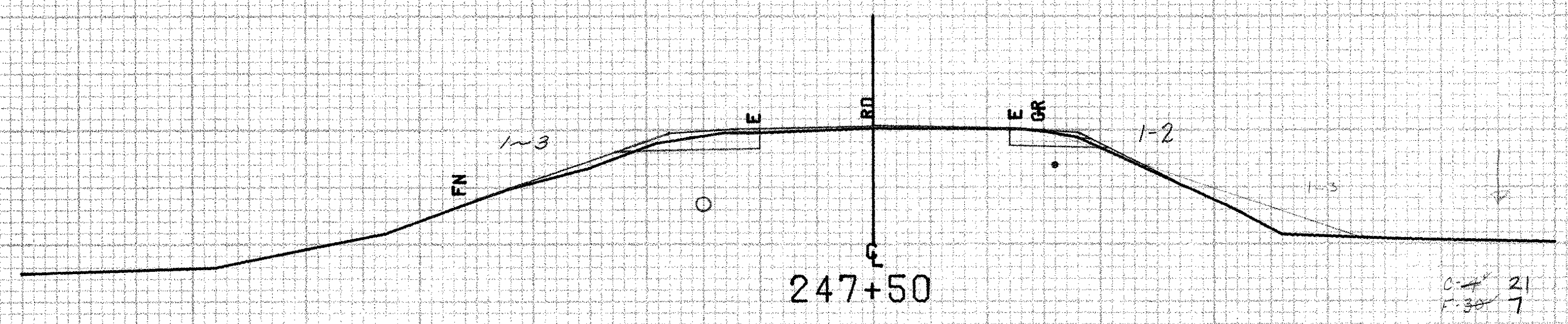
C-# 26
F-# 7
SB- 25

248+00 Rt.
End Steel Beam
Guard Rail

STEEL BEAM GUARD RAIL DETAIL
SEE STND. G-14



247+88 Rt.
End Removal and Disposal
of Guard Rail

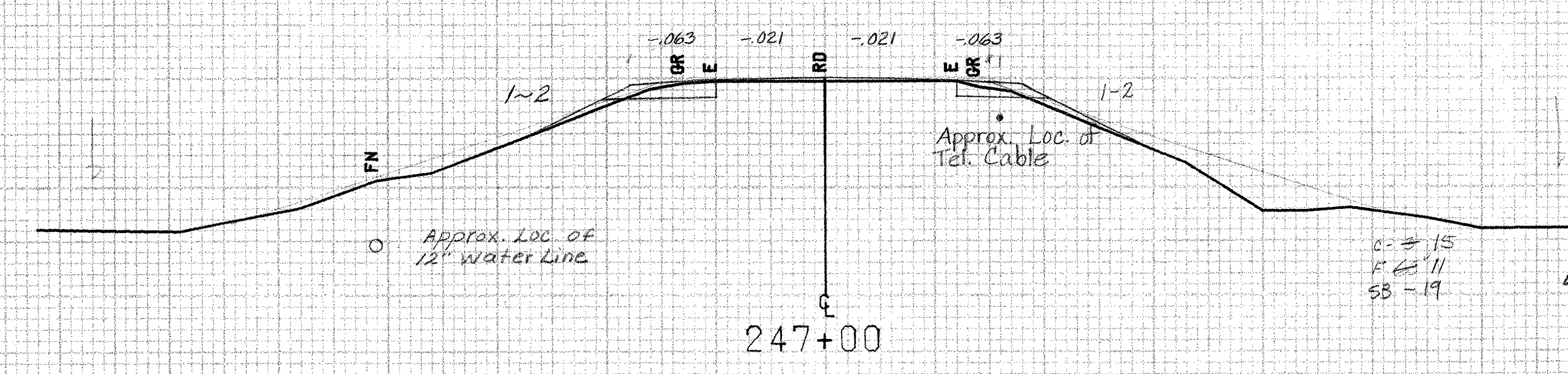


C-# 21
F-# 7
SB- 20

247+31 Lt.
End Removal and Disposal
of Guard Rail

Scale
10'
10'

247+00 LT
End GEOTEXTILE FABRIC for
Silt Fence



C-# 15
F-# 11
SB- 19

247+00 Rt.
End GEOTEXTILE FABRIC for Silt Fence

Approx. Loc. of
12" Water Line

Approx. Loc. of
Tel. Cable

BRIDPORT MM 4.55 ~ MM 4.79

FROM STA.	247+00	TO STA.	248+50
PROJECT NAME	SHOREHAM-BRIDPORT-ADDISON		
NO.	F017-1(2)	PLOTTED	02/10/84
SURVEYED BY	FANTONI	JAN	1984
SHEET	357	OF	420 SHEETS
		SHEET	357 OF 477

SCALE 10 FEET