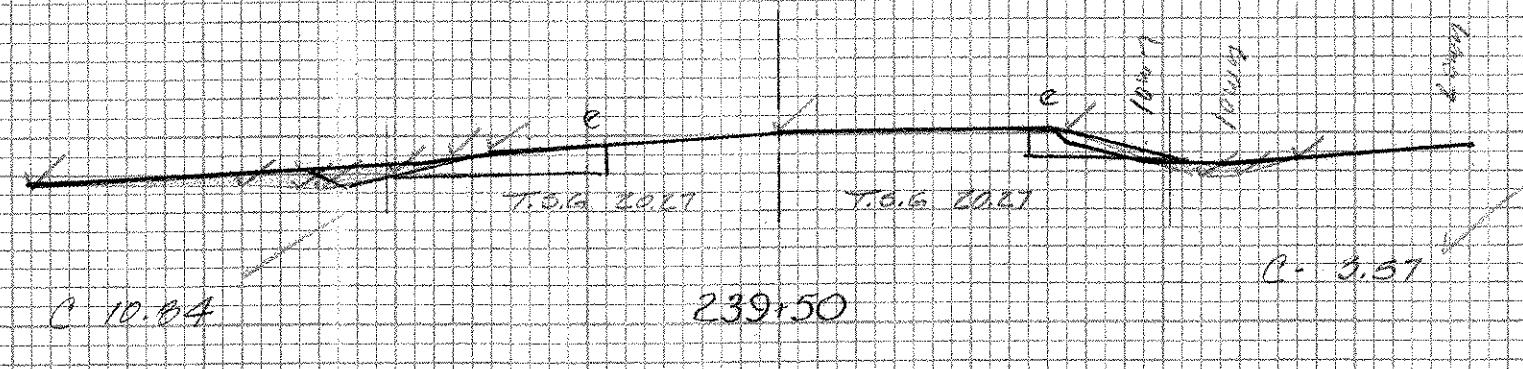


DATE _____ BY _____
 SURVEYED _____ PLOTTED _____
 FINAL SURVEY NOTE BOOK NO. _____ AREAS CHECKED _____

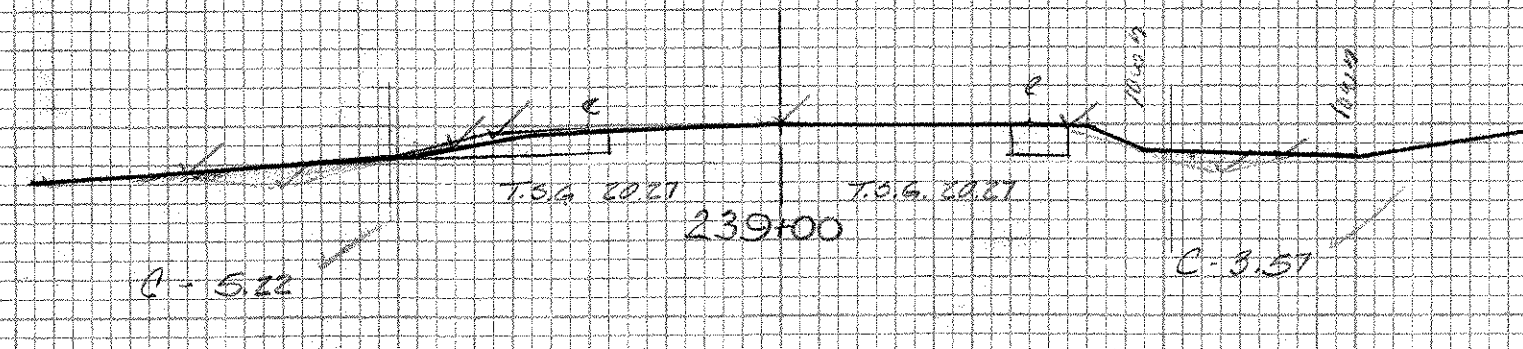
ELEVATION	
20.27	498.6
20.27	497.9
26.0	497.1
26.0	497.1
26.0	497.4
33.0	497.2
20.27	498.6



ELEVATION	
20.27	499.8
20.27	499.0
26.0	497.8
26.0	497.8
27.0	498.0
20.27	499.8

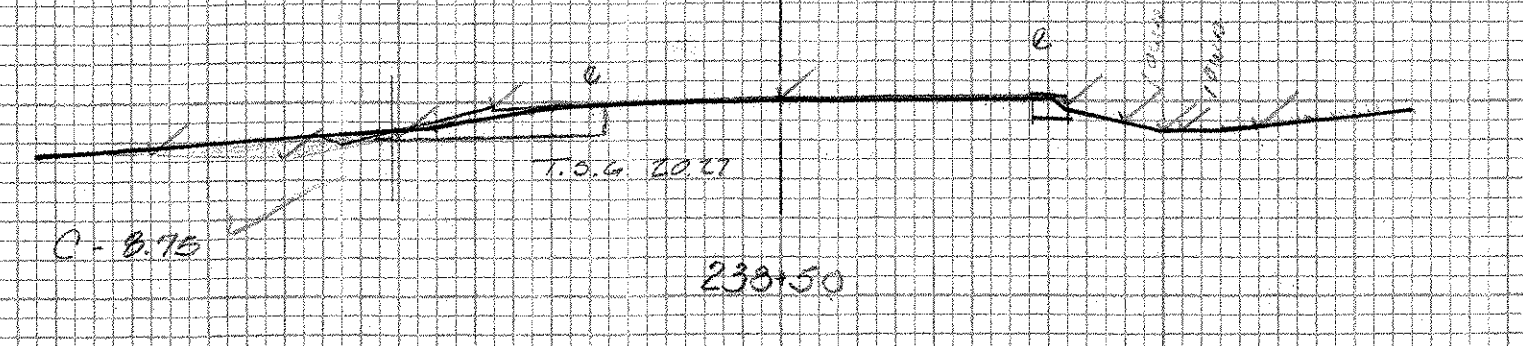
DATE _____ BY _____
 SURVEYED _____ PLOTTED _____
 ORIGINAL SURVEY NOTE BOOK NO. _____ AREAS CHECKED _____

ELEVATION	
20.27	498.3
26.0	496.9
31.0	497.5
20.27	498.3

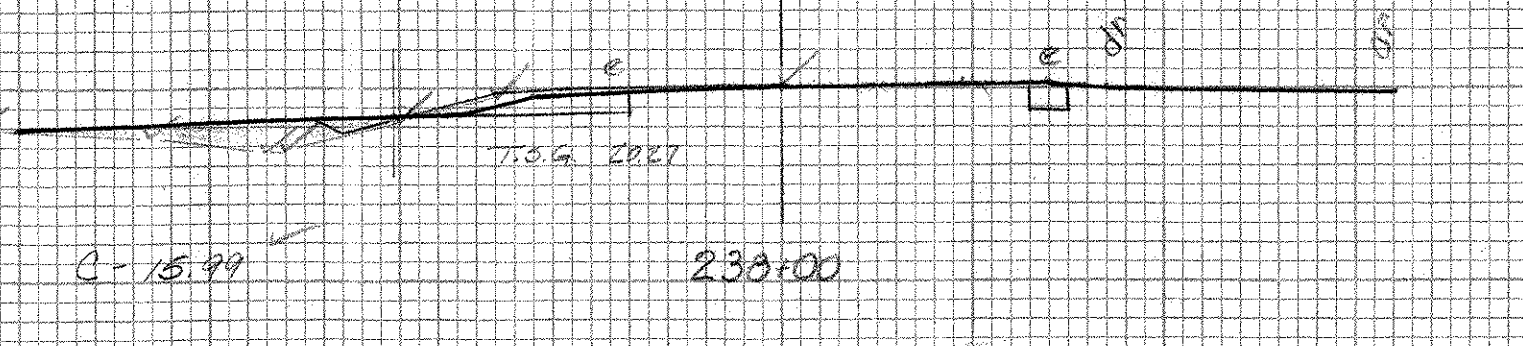


ELEVATION	
20.27	498.7
20.27	498.0
23.0	497.6
26.0	498.1
20.27	498.7

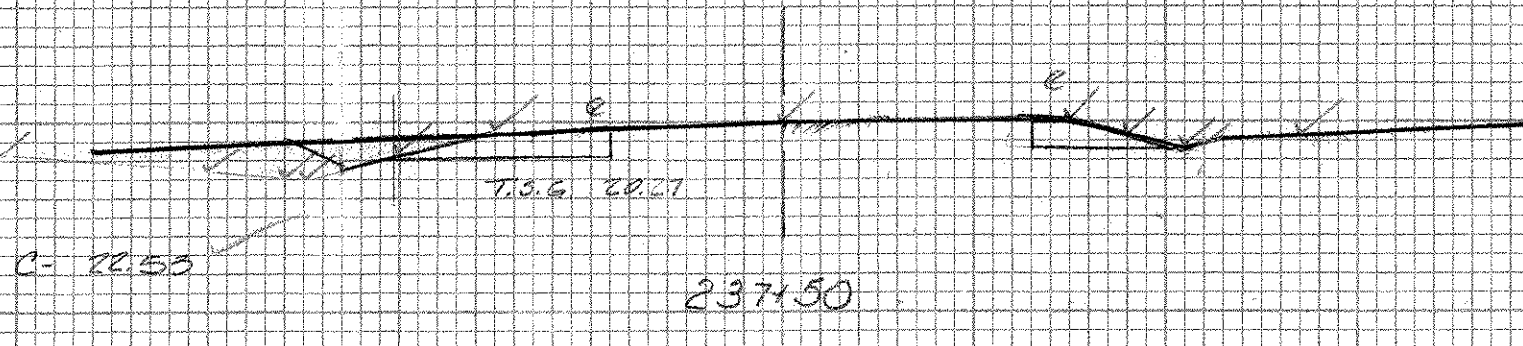
ELEVATION	
20.27	498.6
20.27	498.0
26.0	497.0
33.0	497.5
20.27	498.6



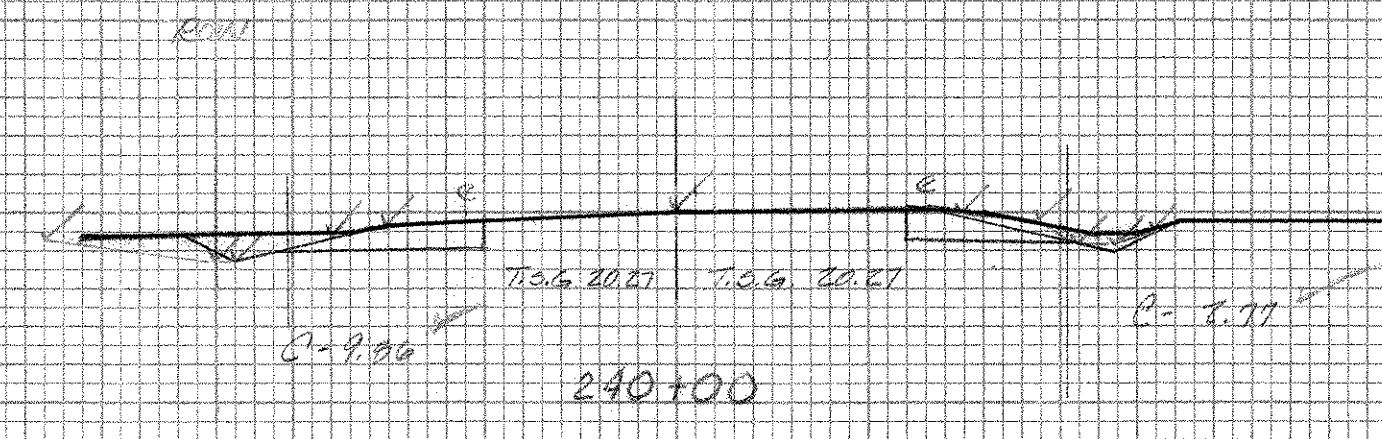
ELEVATION	
20.27	498.5
26.0	496.5
27.0	496.5
33.0	497.5
43.0	498.0
20.27	498.5



ELEVATION	
20.27	499.2
20.27	498.0
25.0	497.0
26.0	497.0
30.0	497.5
41.0	498.2
20.27	499.2



ELEVATION	
20.27	499.0
20.27	498.0
23.0	497.0
26.0	499.0
33.0	498.4
20.27	499.0



ELEVATION	
20.27	499.2
20.27	498.2
21.0	498.3
25.0	498.5
25.0	498.8
26.0	499.0
22.0	499.0
20.27	499.2

SHOREHAM-BRIDDPOR-T-ADDISON
 FOI 7-1(2)

Original Sections