

FINAL SURVEY
 NOTE BOOK
 NO. _____
 SURVEYED BY _____
 TEMPLATE _____
 AREA CHECKED _____

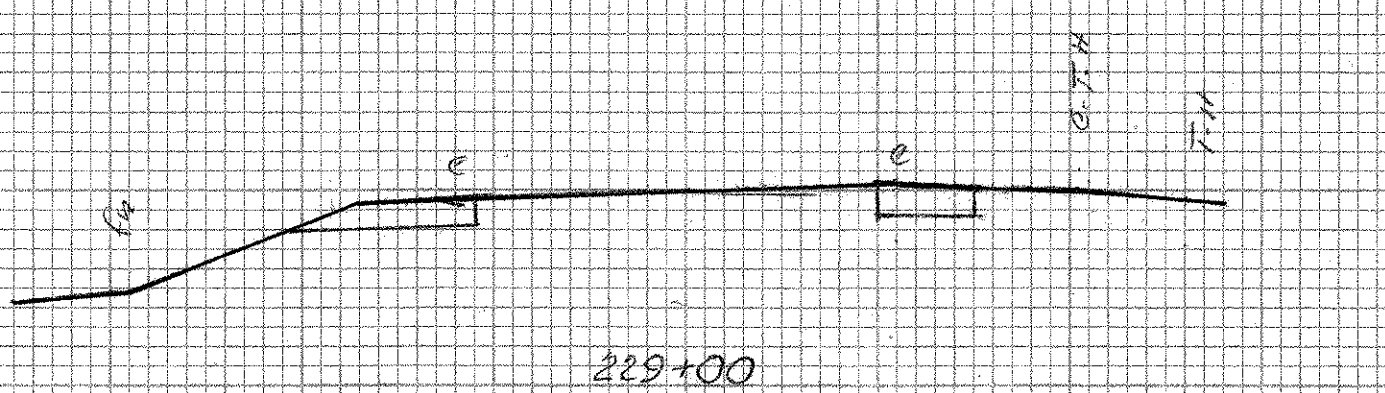
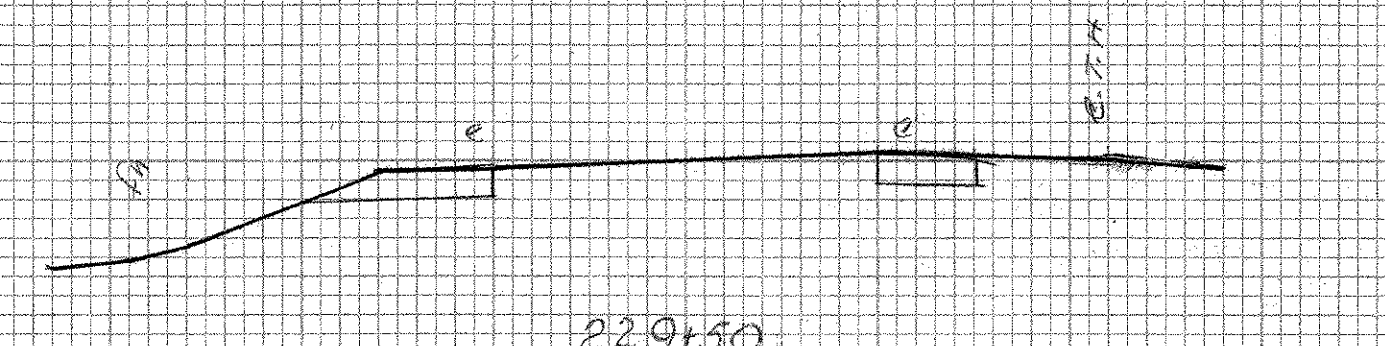
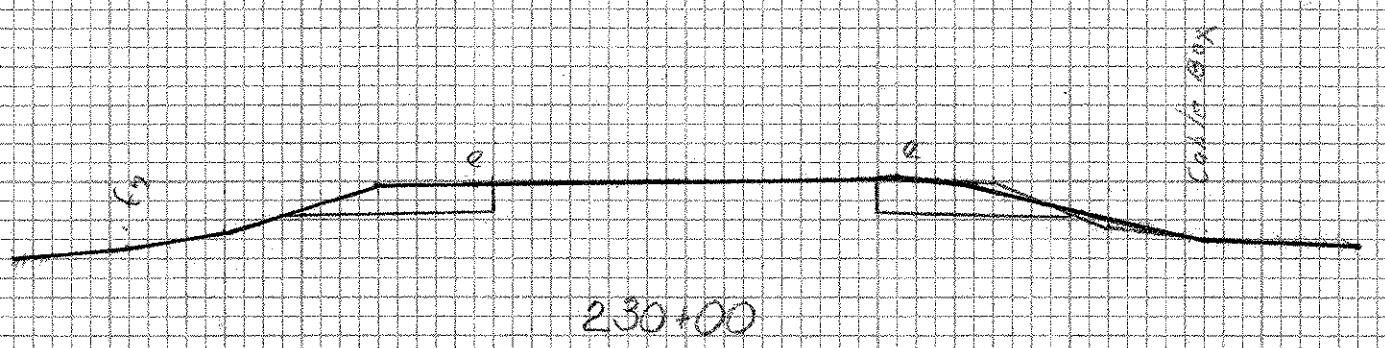
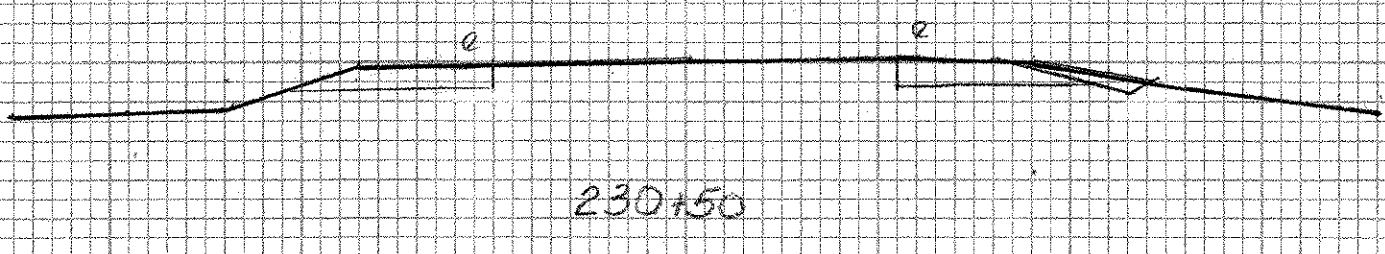

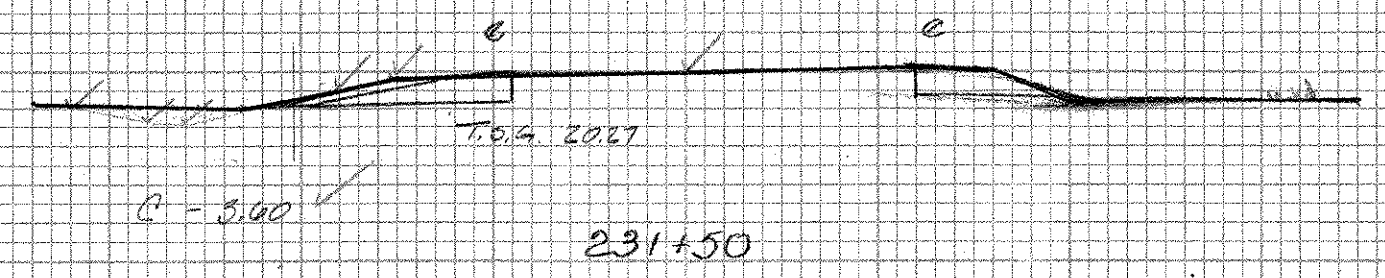
ORIGINAL SURVEY
 NOTE BOOK
 NO. _____
 SURVEYED BY _____
 TEMPLATE _____
 AREA CHECKED _____

EARTH

25.0	498.0
26.0	497.8
27.0	497.8
28.0	497.9
28.0	498.0

EARTH

23.0	498.0
24.0	497.8
25.0	497.8
26.0	497.9
28.0	498.0



EARTH

20.27	498.8
20.27	498.8
20.0	497.2
20.0	497.2
20.0	497.9
25.0	499.0
26.27	498.8

EARTH

22.0	498.1
27.9	497.0
27.0	497.0
32.0	497.8
41.0	497.7
50.0	498.1

EARTH

20.27	498.8
20.27	498.8
24.0	497.6
28.0	497.6
27.0	497.1
28.27	498.8

EARTH

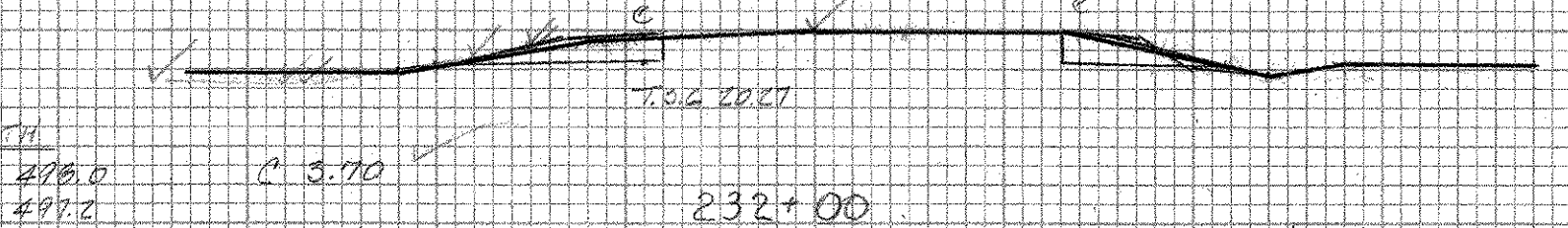



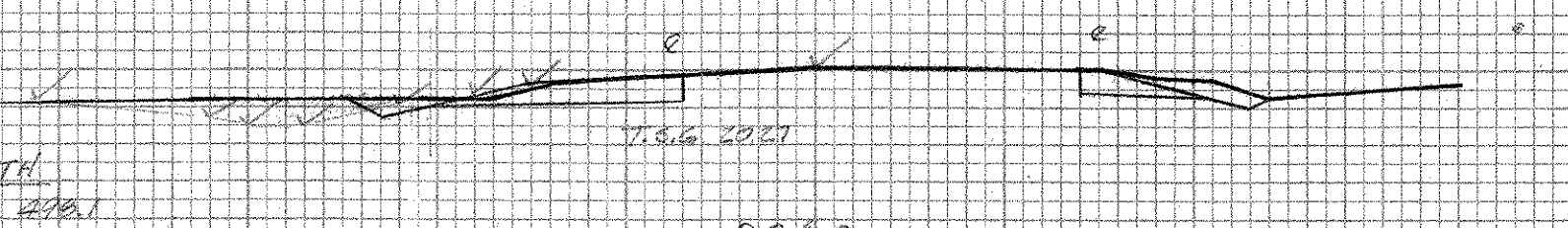
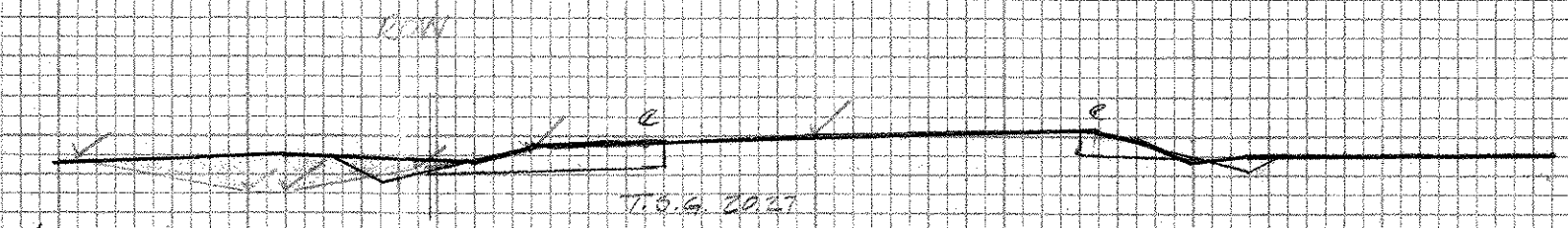
20.27	498.8
25.0	497.8
20.0	497.8
20.0	498.7
20.27	498.5

EARTH

20.27	498.5
27.0	497.8
20.0	497.8
20.0	497.0
20.27	498.5

EARTH

23.0	498.0
27.0	497.8
20.0	497.8
25.0	497.4
28.0	498.0



EARTH

20.27	499.0
20.27	498.0
24.0	498.9
25.0	498.9
28.0	497.6
28.0	497.6
20.27	499.0

EARTH

20.27	498.5
20.27	498.0
20.0	496.7
25.0	496.9
32.0	497.4
42.0	497.6
50.27	498.5

EARTH

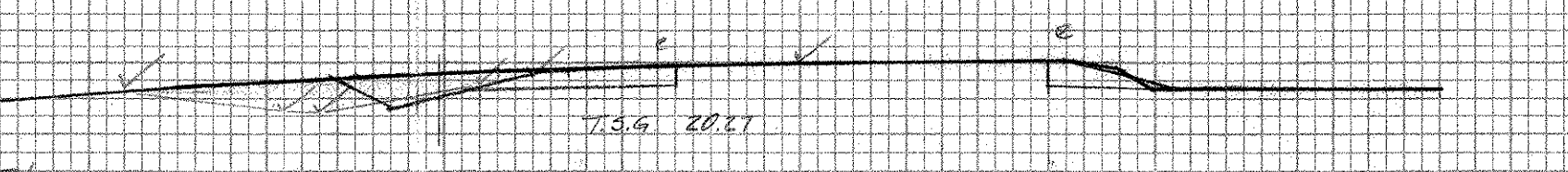
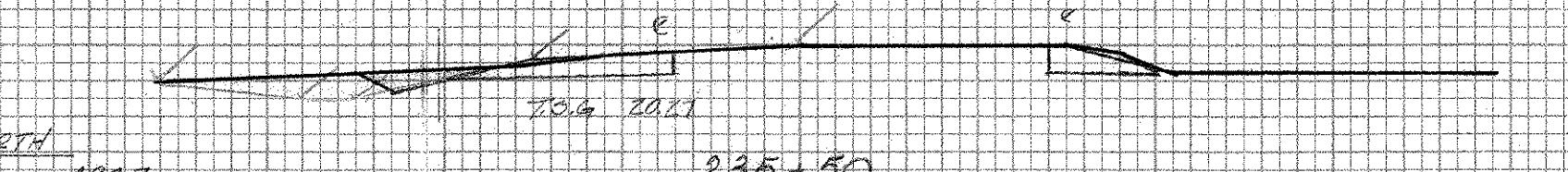
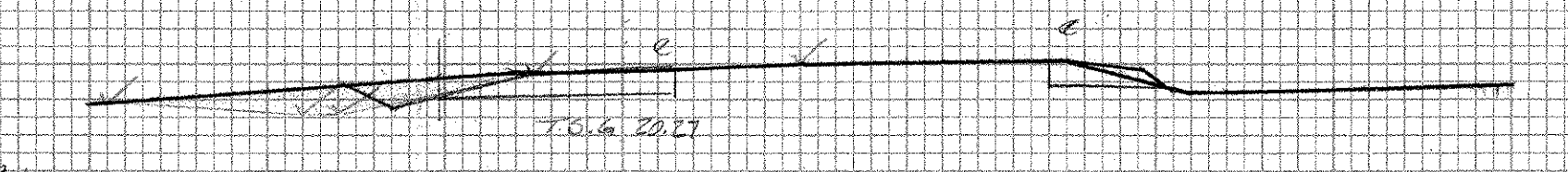


20.27	499.1
20.27	498.0
20.0	497.1
29.0	497.1
27.0	497.7
20.27	499.1

EARTH

20.27	498.7
20.27	498.0
25.0	497.0
28.0	497.0
28.0	498.0
20.27	498.7

EARTH

20.27	498.5
20.27	498.2
27.0	497.4
28.0	497.4
20.27	498.8



SHOREHAM BRIDPORT ADDISON
 F 017-1 (2)

Original Section