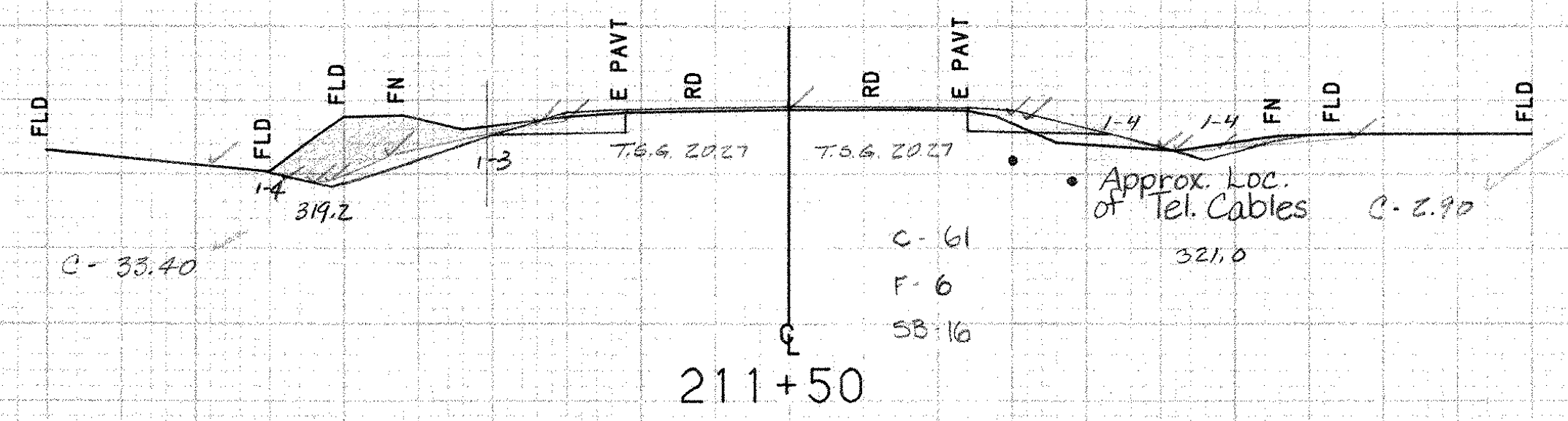


+91
Tel. Marker

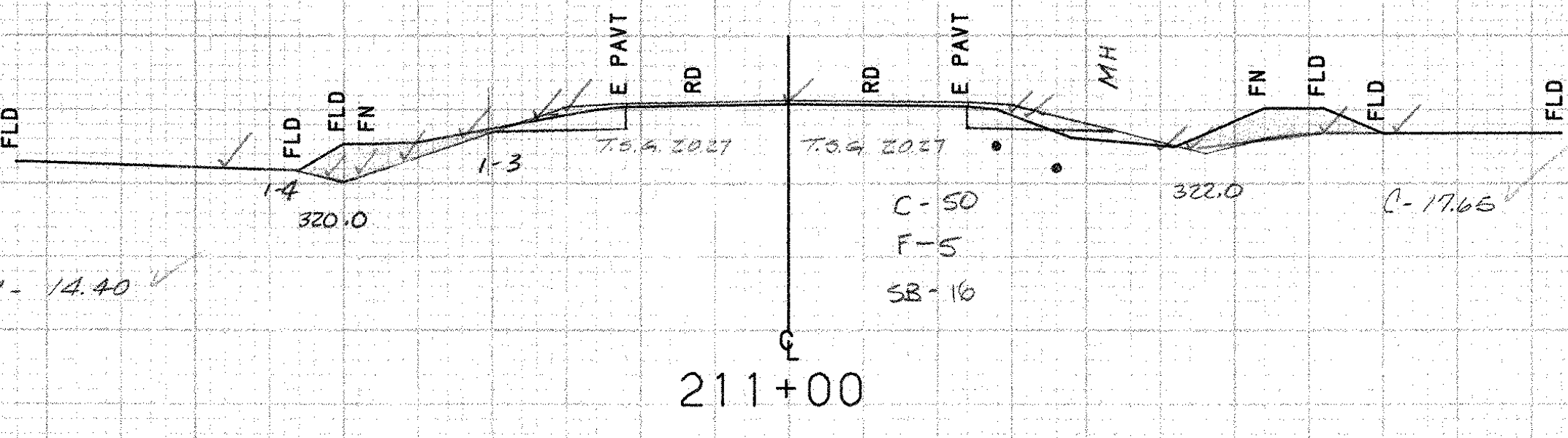
EARTH	
20.27	322.5
21.0	321.1
31.0	319.5
32.0	319.5
35.0	320.1
36.0	324.0
26.0	324.0
22.0	323.0
20.27	323.2
20.27	322.5



EARTH	
26.0	321.9
29.0	321.9
32.0	322.0
35.0	322.7
38.0	322.7
26.0	321.9

320

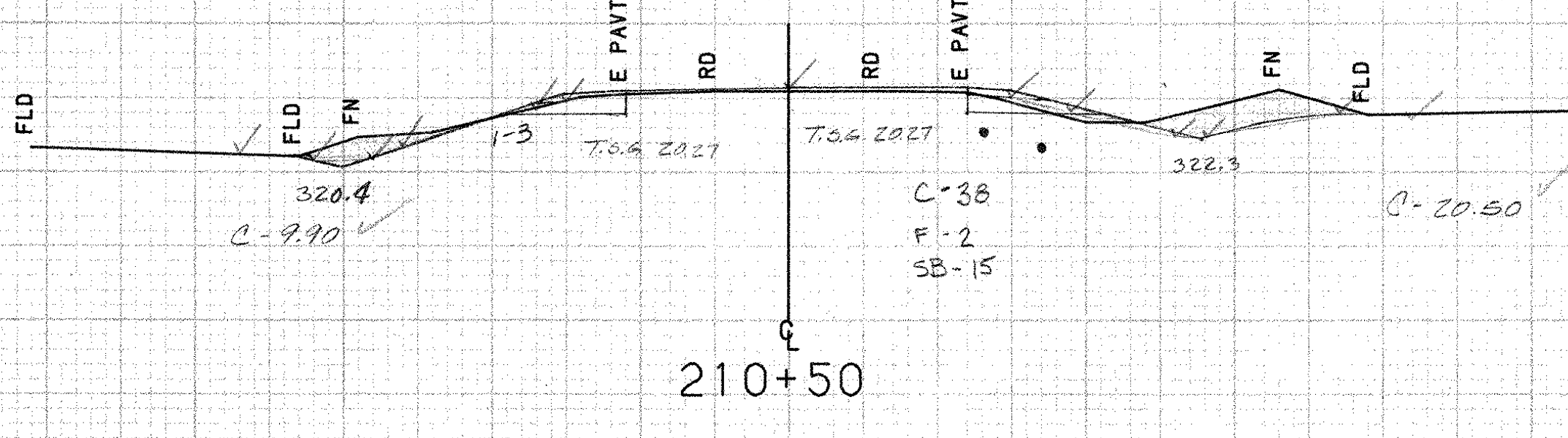
EARTH	
20.27	323.6
21.0	323.5
22.0	323.0
24.0	321.6
29.0	320.6
31.0	320.6
33.0	321.0
30.0	322.5
25.0	322.9
20.27	323.6



EARTH	
26.0	322.5
27.0	322.3
34.0	323.4
42.0	323.2
36.0	325.0
35.0	325.0
26.0	322.5

320

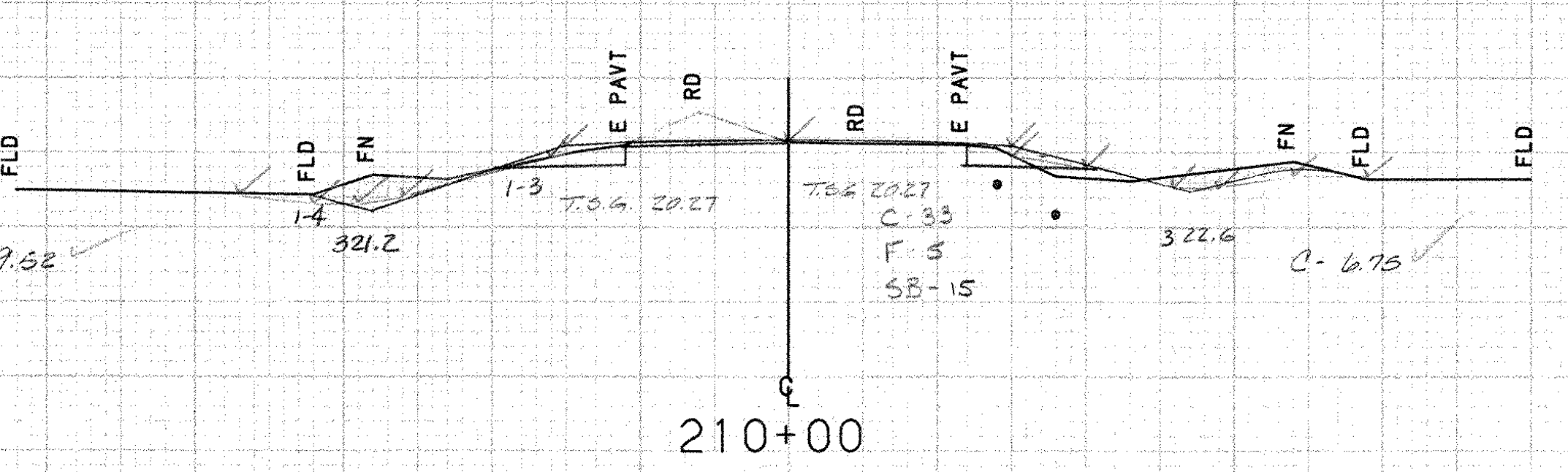
EARTH	
20.27	323.6
26.0	321.6
25.0	320.8
32.0	320.8
33.0	321.0
29.0	322.4
24.0	322.7
20.27	323.6



EARTH	
28.5	323.5
29.0	322.5
37.0	324.0
39.0	324.0
33.0	325.5
28.5	323.5

320

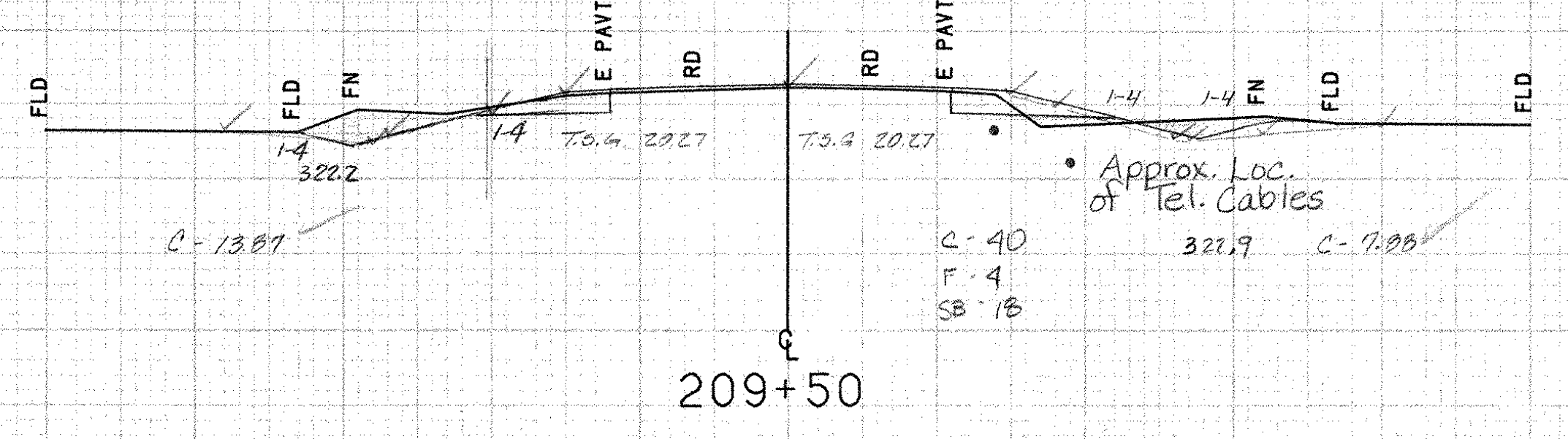
EARTH	
20.27	323.7
26.0	321.6
29.0	321.6
30.0	321.6
32.0	322.7
29.0	323.5
25.0	323.1
20.27	323.7



EARTH	
24.0	323.1
26.0	322.7
29.0	322.7
33.0	323.0
34.0	323.9
34.0	324.3
24.0	323.1

320

EARTH	
20.27	324.1
20.27	324.0
27.0	322.7
28.0	322.3
33.0	323.0
29.0	324.6
25.0	324.3
20.27	324.7



EARTH	
25.5	324.0
27.5	322.6
34.0	324.0
32.0	324.1
25.5	324.0

320

Bridport MM 3.86 ~ MM 4.06

FROM STA.	209+50	TO STA.	211+50
PROJECT NAME	SHOREHAM-BRIDPORT-ADDISON		
NO.	F017-1 (2)	PLOTTED	05/27/88
SURVEYED BY	MOREAU	05/88	0130
SHEET	339	OF	420 SHEETS
		SHEET	339 OF 477

SCALE 1" = 10 FEET