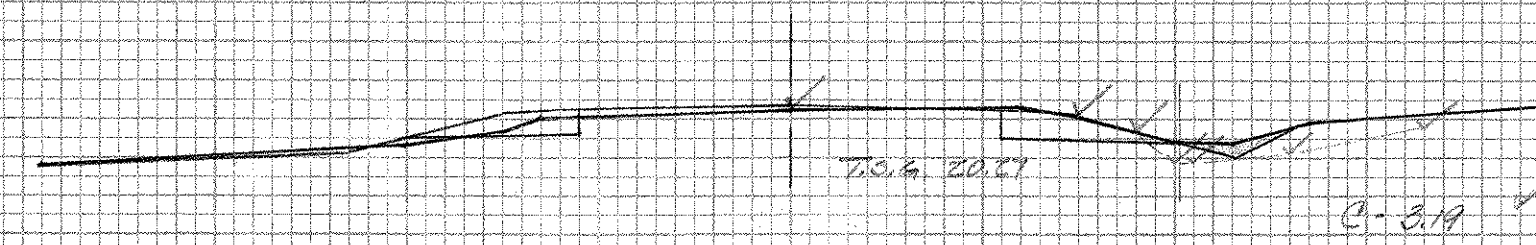


| | |
|----------------------------|--|
| DATE | |
| BY | |
| REVIEWED | |
| PLOTTED | |
| TRIMPLATE | |
| AREA CHECKED | |
| FINAL SURVEY NOTE BOOK No. | |

| | |
|-------------------------------|--|
| DATE | |
| BY | |
| REVIEWED | |
| PLOTTED | |
| TRIMPLATE | |
| AREA CHECKED | |
| ORIGINAL SURVEY NOTE BOOK No. | |



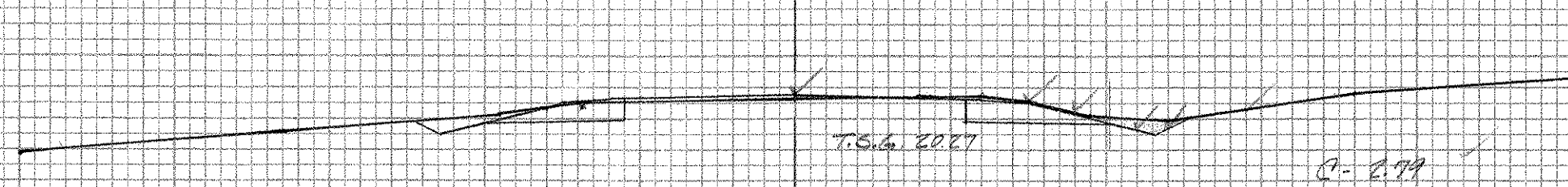
EARTH

| | |
|-------|-------|
| 20.27 | 324.9 |
| 24.0 | 324.0 |
| 27.0 | 325.9 |
| 28.0 | 324.8 |
| 29.27 | 324.9 |

3.19

330

192+0



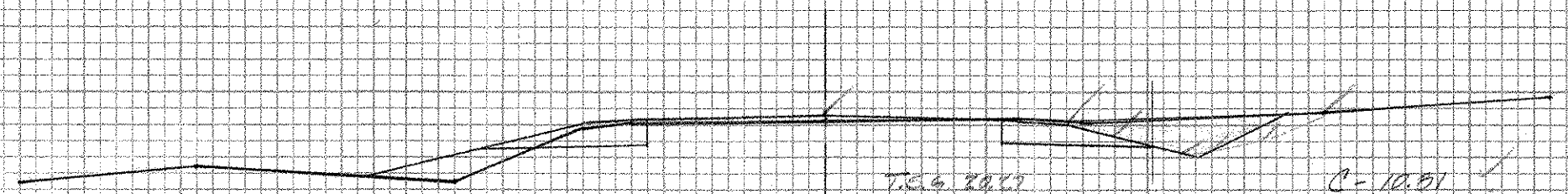
EARTH

| | |
|-------|-------|
| 20.27 | 326.1 |
| 22.0 | 325.2 |
| 24.0 | 325.2 |
| 25.0 | 326.1 |
| 27.0 | 326.0 |
| 29.27 | 326.1 |

2.79

330

191+50



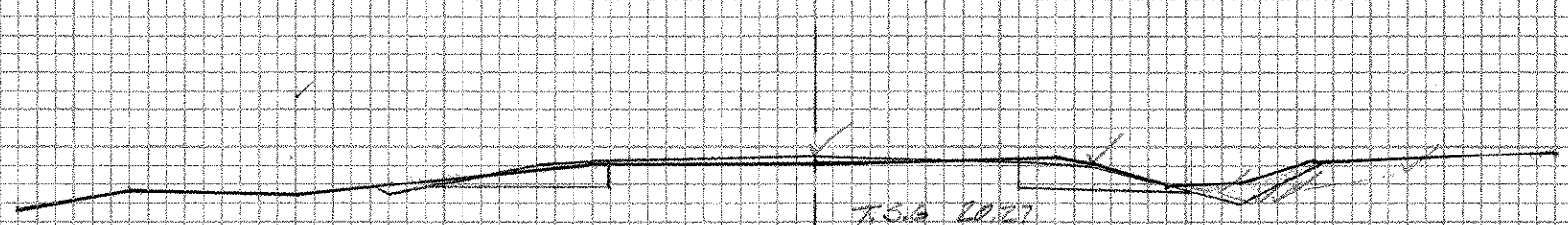
EARTH

| | |
|-------|-------|
| 26.27 | 328.3 |
| 28.07 | 326.7 |
| 29.0 | 326.3 |
| 29.0 | 326.3 |
| 29.5 | 328.7 |
| 29.27 | 328.2 |

10.81

330

191+0



EARTH

| | |
|-------|-------|
| 20.27 | 328.0 |
| 22.0 | 327.6 |
| 22.2 | 327.0 |
| 27.5 | 329.0 |
| 28.0 | 328.0 |
| 29.27 | 328.0 |

3.61

330

190+50

BRIDGE #15 FORT WARD
ORIGINAL CROSS SECTIONS
190+50 - 192+00
SHEET C OF 477