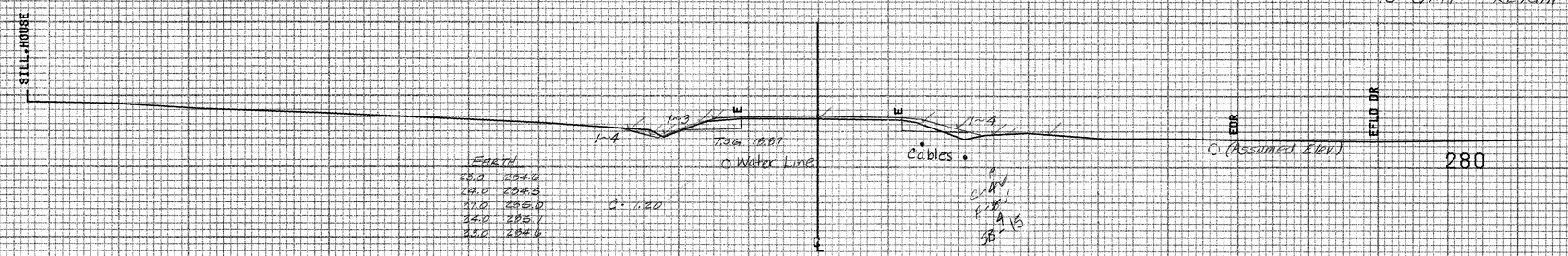

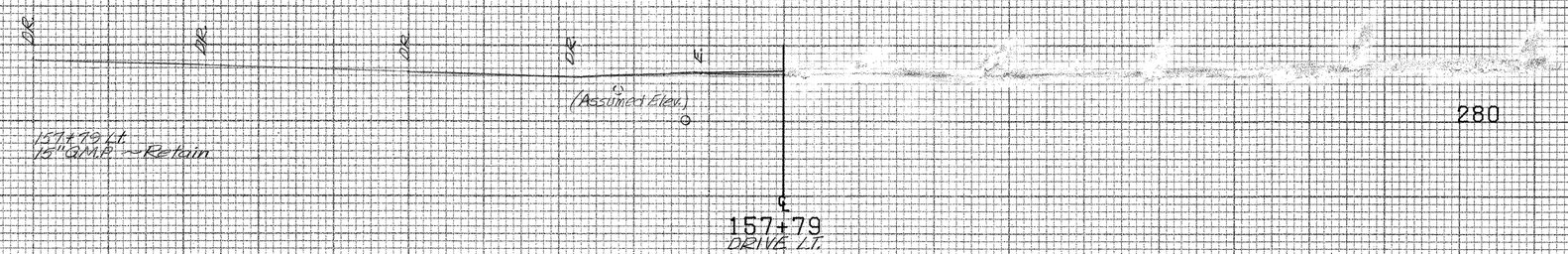

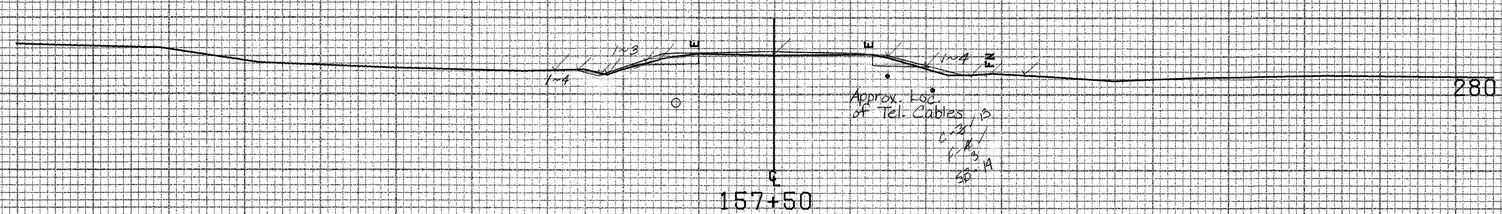



BRIDPORT MM 2.94 — MM 3.54

FROM STA.	157+31	TO STA.	158+00
PROJECT NAME	SHOREHAM-BRIDPORT-ADDISON MAIN		
NO.	F017-1(2)	PLOTTED	04/11/85
SURVEYED BY	BUSHEY	FEB 1985	
SHEET 306 OF 420 SHEETS		SHEET 306 OF 477	

SCALE 10 FEET