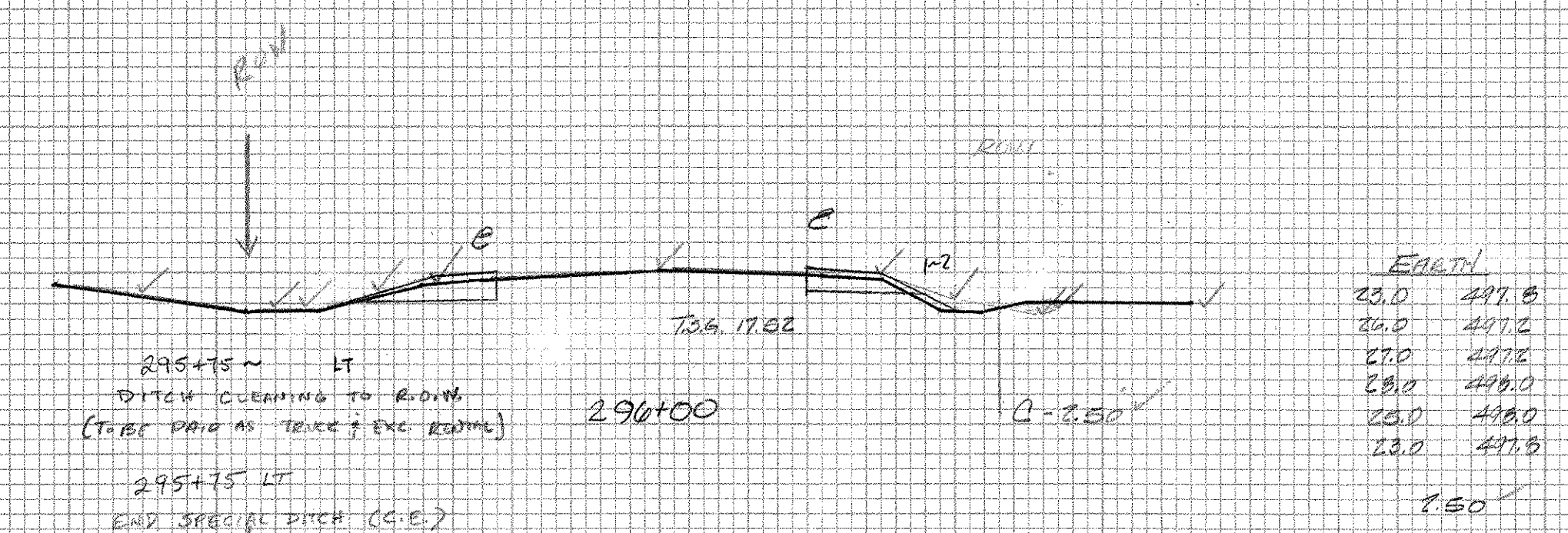


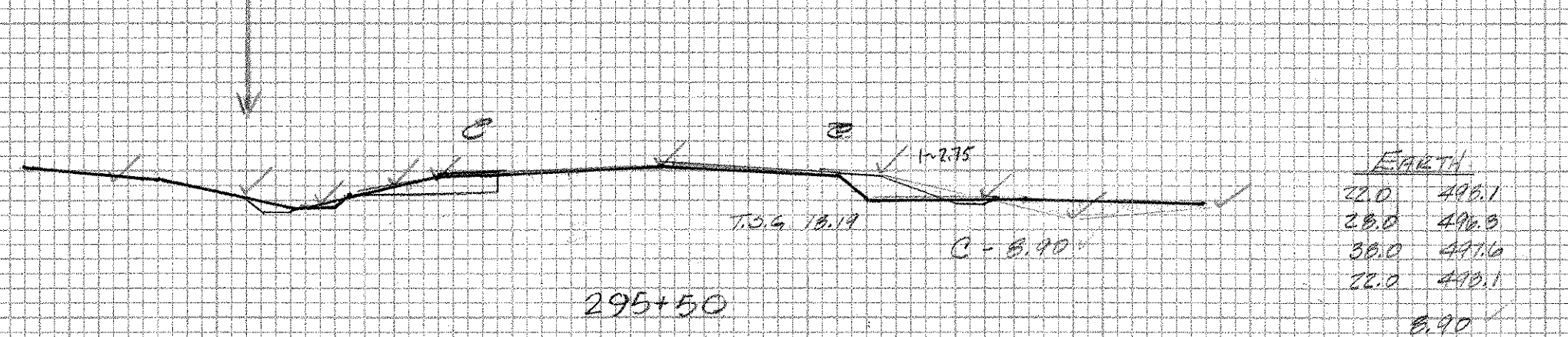
DATE _____ BY _____
 SURVEYED BY _____
 DRAWN BY _____
 CHECKED BY _____
 FINAL SURVEY NOTE BOOK NO. _____

DATE _____ BY _____
 SURVEYED BY _____
 DRAWN BY _____
 CHECKED BY _____
 ORIGINAL SURVEY NOTE BOOK NO. _____



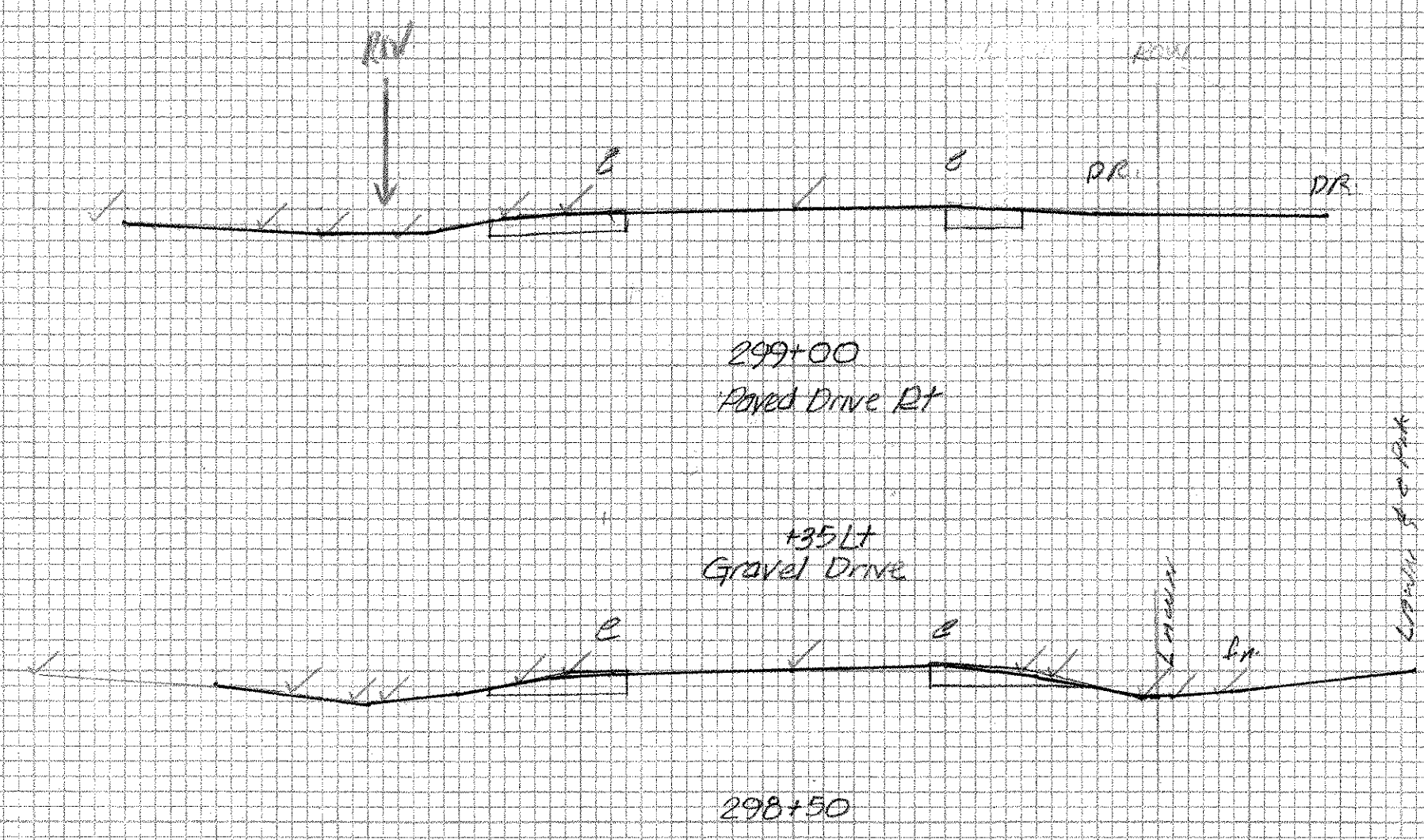
EARTH

23.0	497.6
24.0	497.2
27.0	497.8
28.0	499.0
29.0	498.0
30.0	497.5



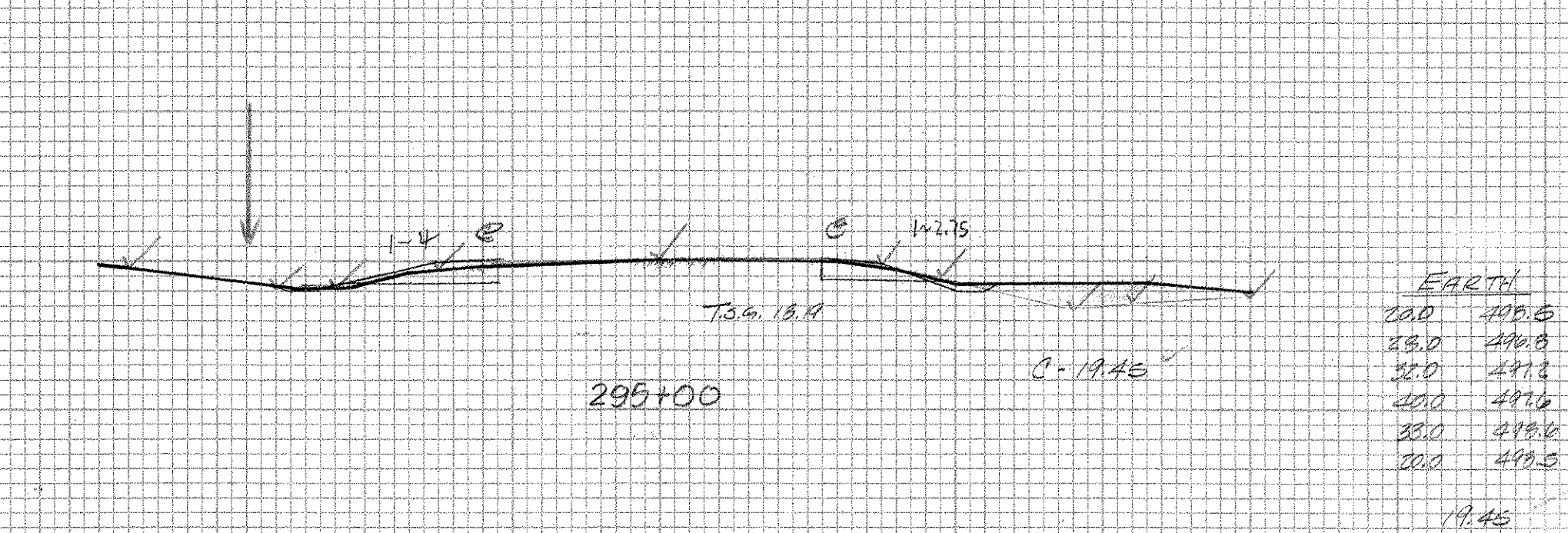
EARTH

22.0	498.1
23.0	498.3
24.0	498.0
25.0	498.1
26.0	498.1
27.0	498.1



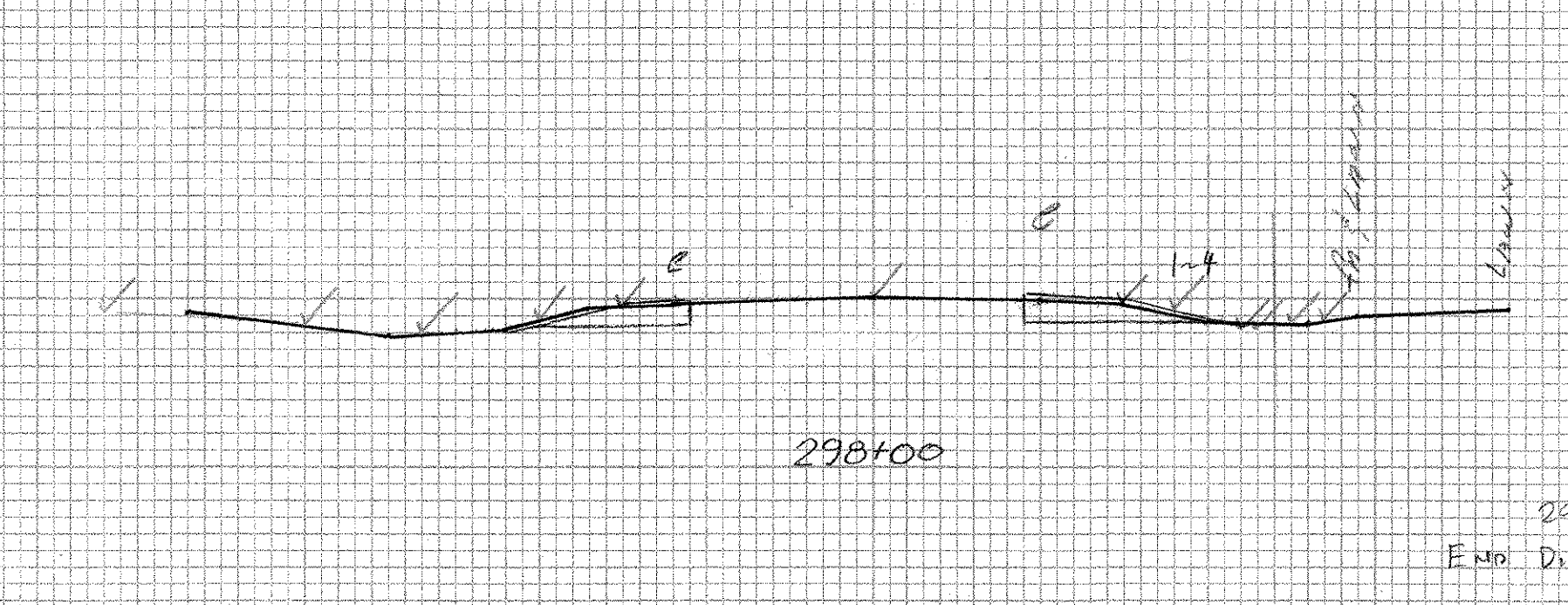
EARTH

23.0	497.6
24.0	497.2
27.0	497.8
28.0	499.0
29.0	498.0
30.0	497.5



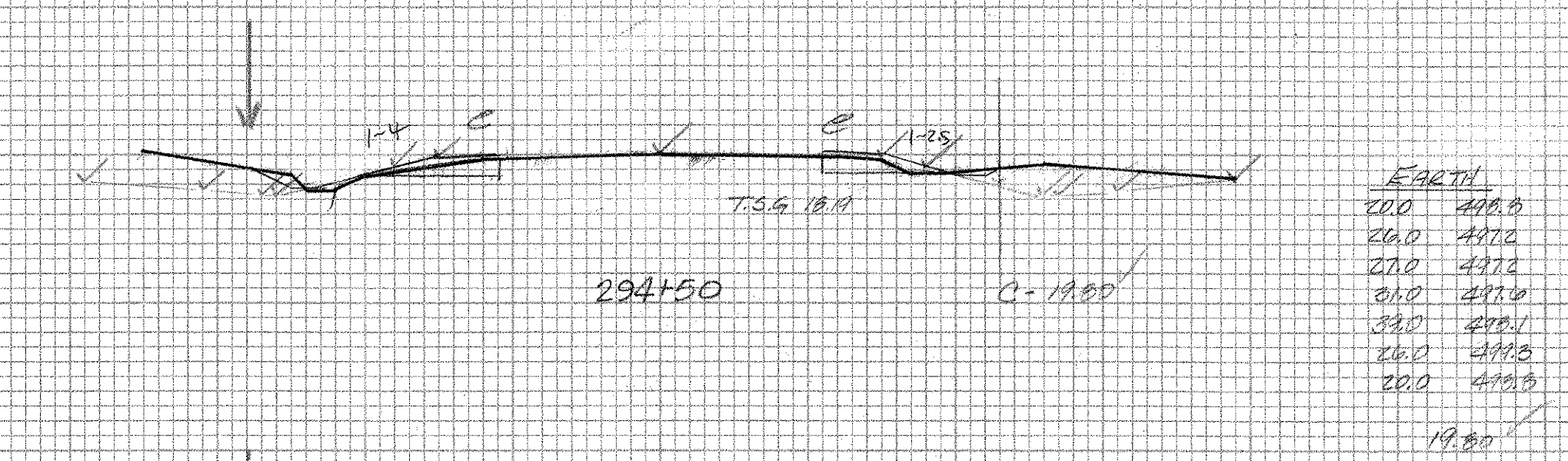
EARTH

24.0	498.6
25.0	498.8
26.0	498.3
27.0	498.4
28.0	498.4
29.0	498.4
30.0	498.5




EARTH

24.0	498.6
25.0	498.8
26.0	498.3
27.0	498.4
28.0	498.4
29.0	498.4
30.0	498.5



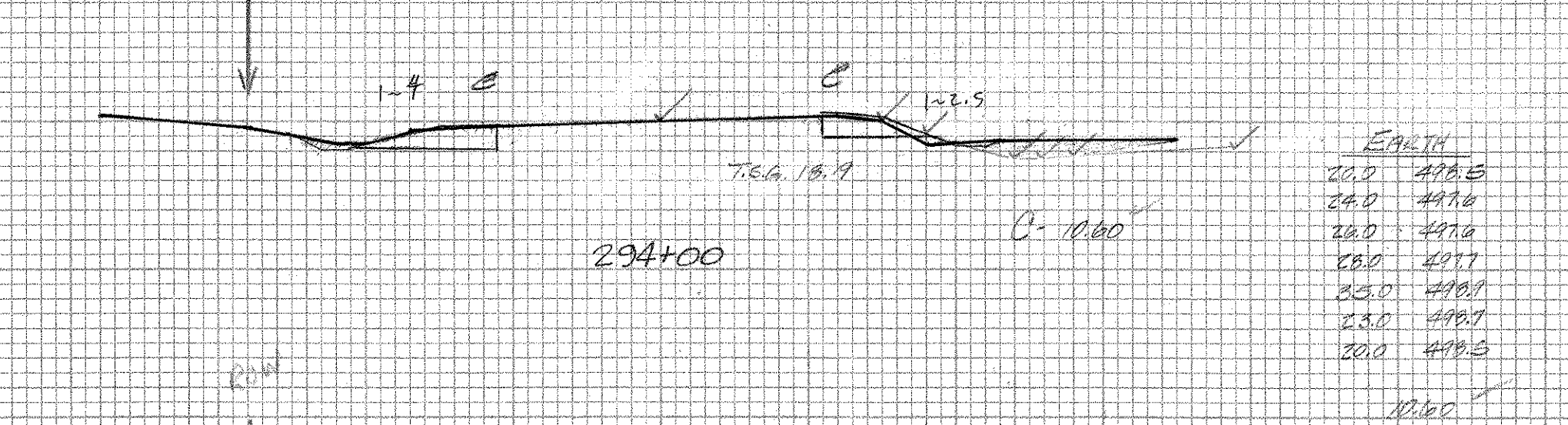
EARTH

22.0	498.6
23.0	498.8
24.0	498.3
25.0	498.4
26.0	498.4
27.0	498.4
28.0	498.4
29.0	498.4
30.0	498.5



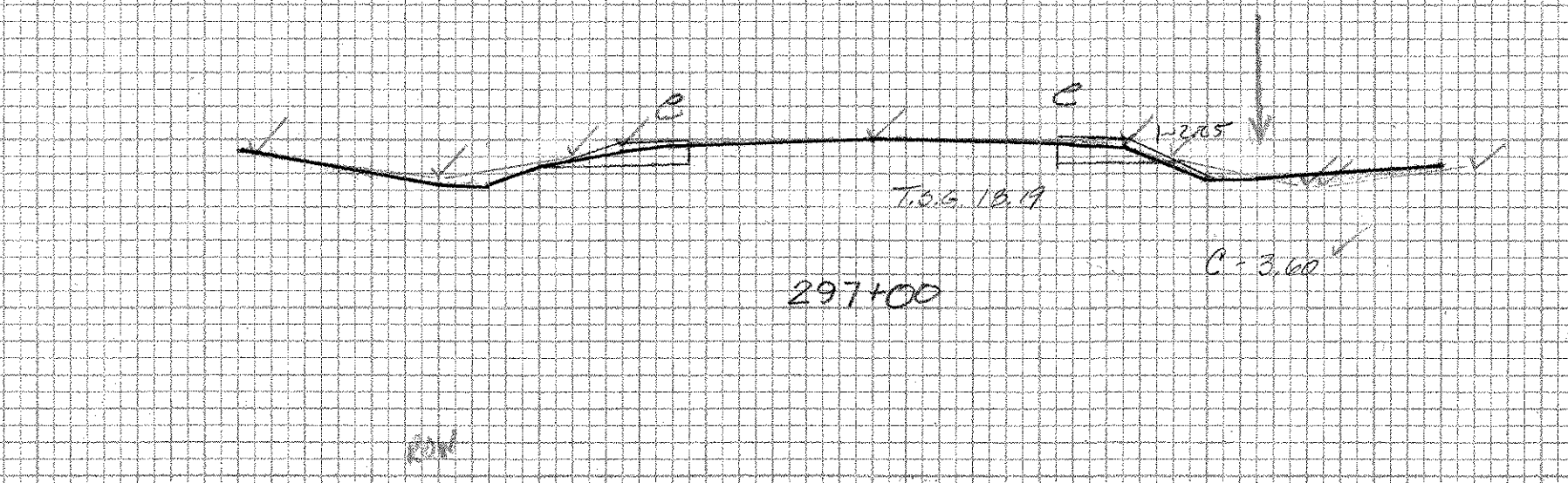
EARTH

23.0	498.6
24.0	498.8
25.0	498.3
26.0	498.4
27.0	498.4
28.0	498.4
29.0	498.4
30.0	498.5



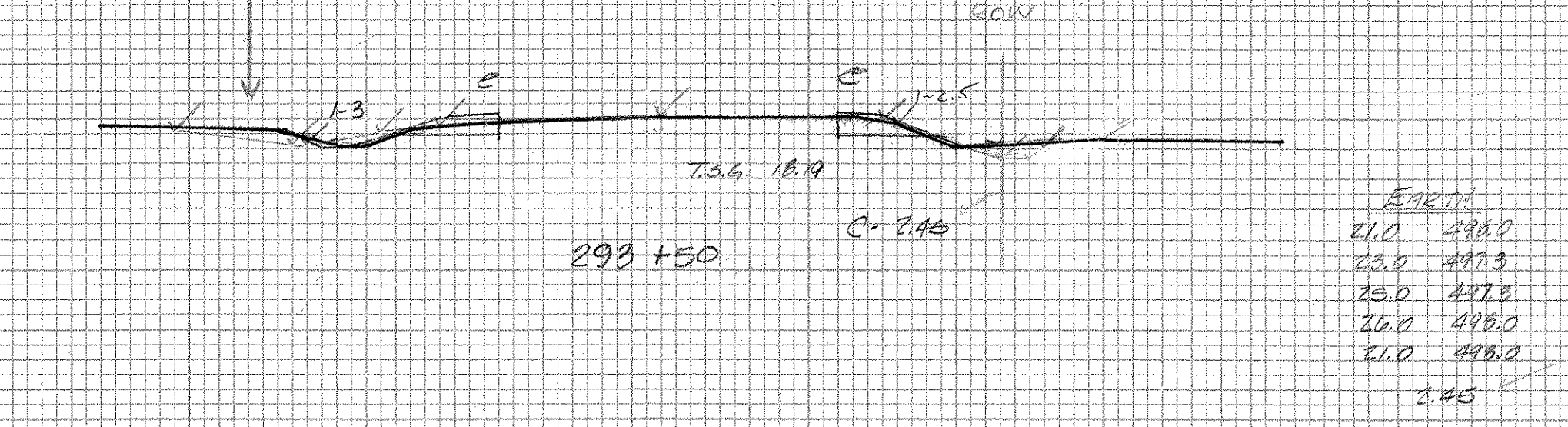
EARTH

24.0	498.5
25.0	498.6
26.0	498.6
27.0	498.6
28.0	498.7
29.0	498.8
30.0	498.5



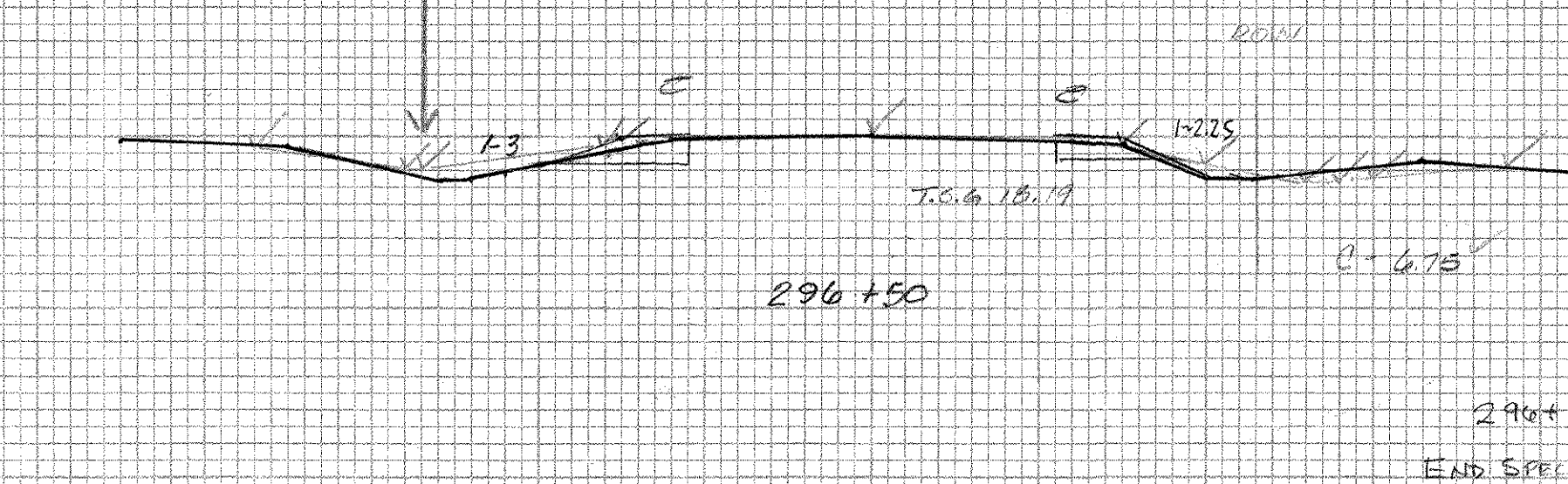
EARTH

23.0	498.6
24.0	498.8
25.0	498.3
26.0	498.4
27.0	498.4
28.0	498.4
29.0	498.4
30.0	498.5



EARTH

21.0	498.7
22.0	498.9
23.0	498.3
24.0	498.0
25.0	498.0
26.0	498.0



EARTH

24.0	498.6
25.0	498.8
26.0	498.3
27.0	498.4
28.0	498.4
29.0	498.4
30.0	498.5

296+25 RT
 END SPECIAL DITCH
 BEAM DITCH CLEARING TO R.O.W.
 (TO BE PAID EX. & TRUCK RATE)

SHOREHAM BRIDPORT - HADDISBAM
 FO17-1(2)
 ORIGINAL SECTION

PLATTED BY W.J. GRADY
 1-3-91