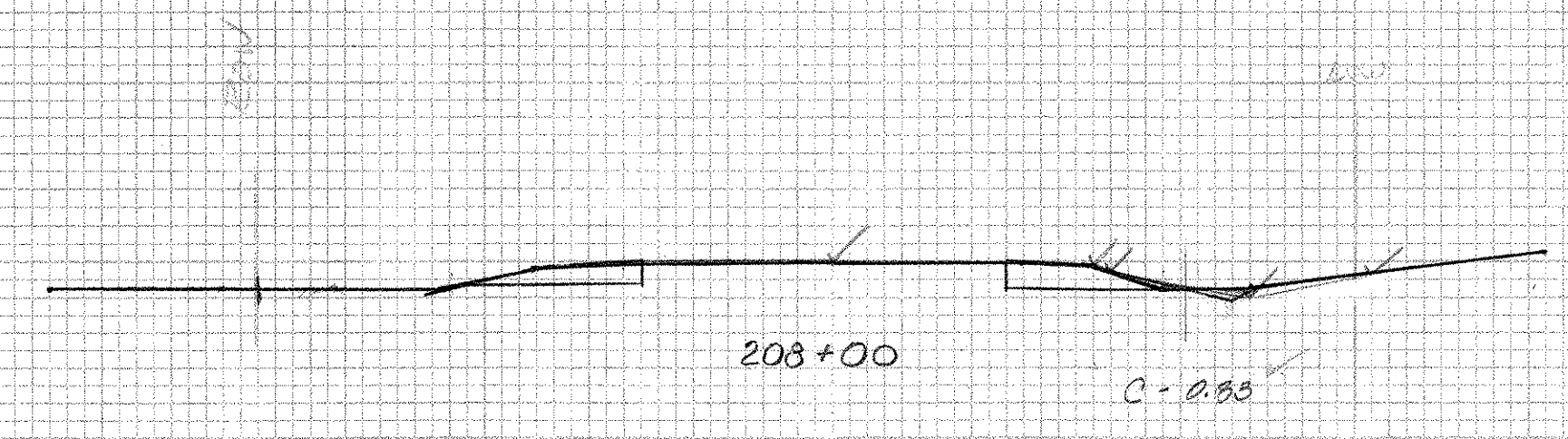


DATE _____ BY _____
 SURVEYED _____ PLOTTED _____
 FINAL SURVEY _____
 NOTE BOOK _____
 NO. _____ AREAS CHECKED _____

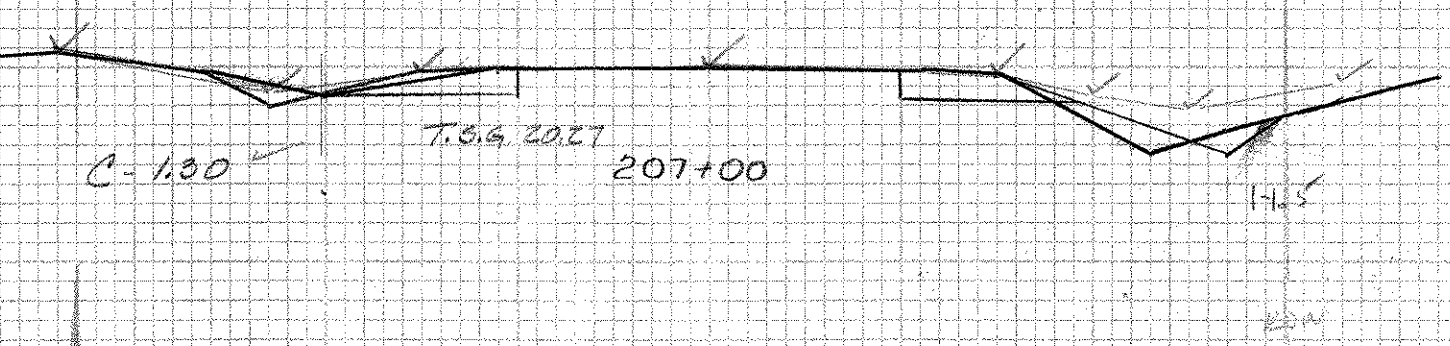
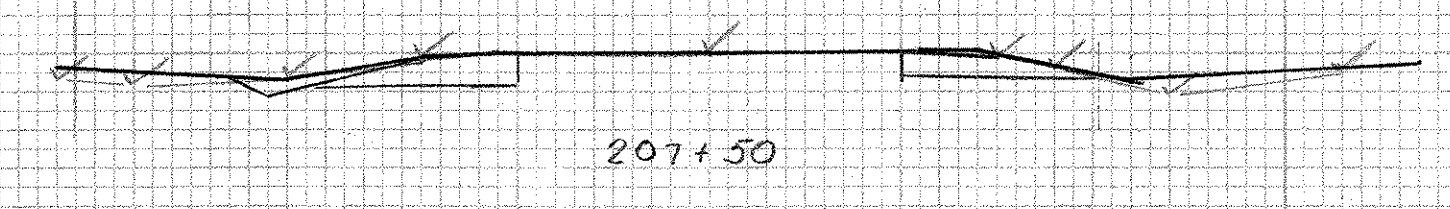
DATE _____ BY _____
 SURVEYED _____ PLOTTED _____
 ORIGINAL SURVEY _____
 NOTE BOOK _____
 NO. _____ AREAS CHECKED _____



EARTH

210	498.4
23.5	498.0
24.5	498.5
210	498.4

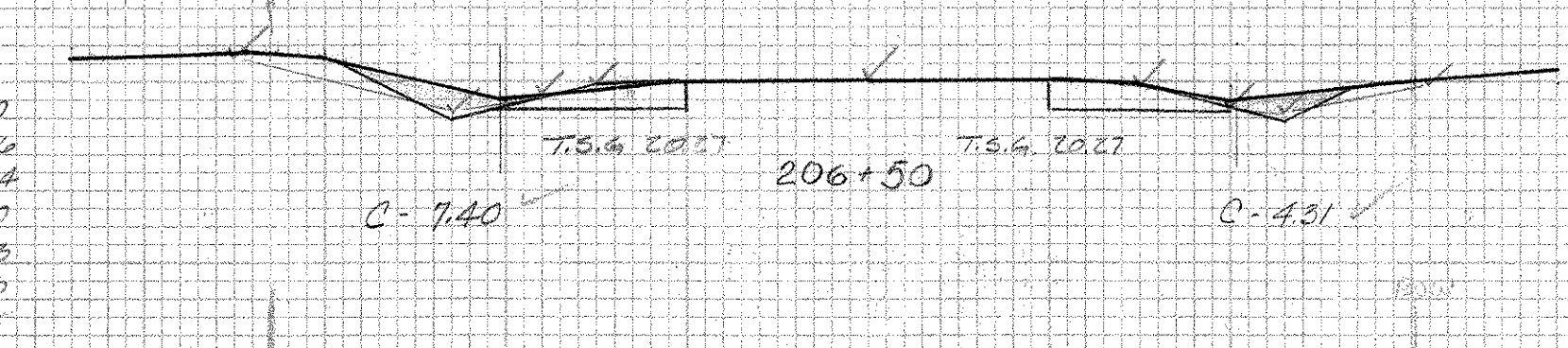
0.85



EARTH

22.0	498.8
23.0	498.7
25.0	499.0
26.5	498.5
23.0	498.5

1.00



EARTH

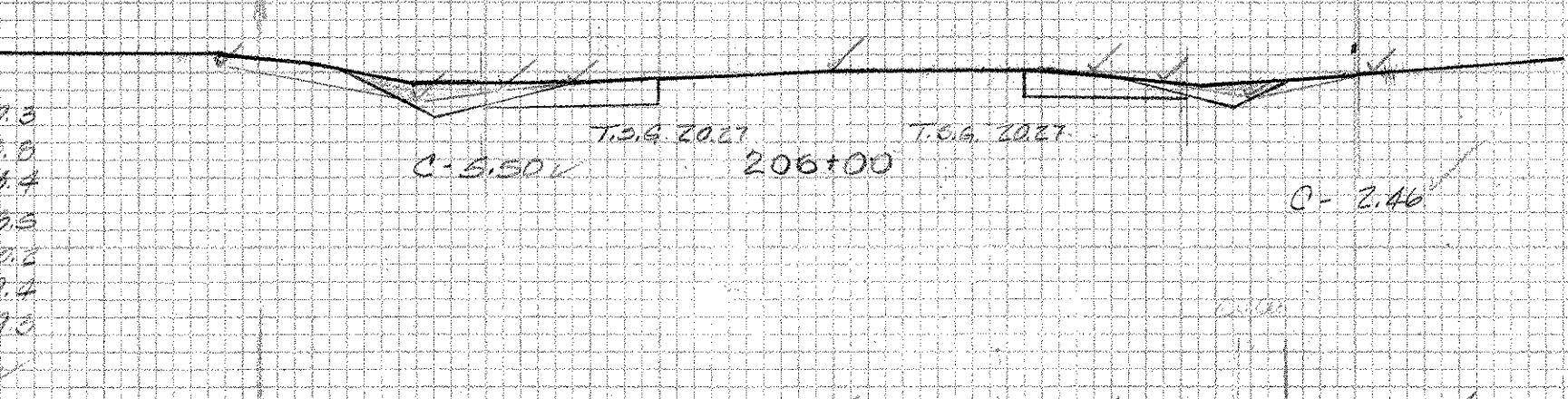
20.27	499.0
20.27	498.6
23.0	498.4
25.0	499.0
26.5	498.5
20.27	499.0

7.40

EARTH

20.27	499.0
20.27	498.6
23.0	498.4
24.5	498.5
26.5	498.7
20.27	499.0

4.31



EARTH

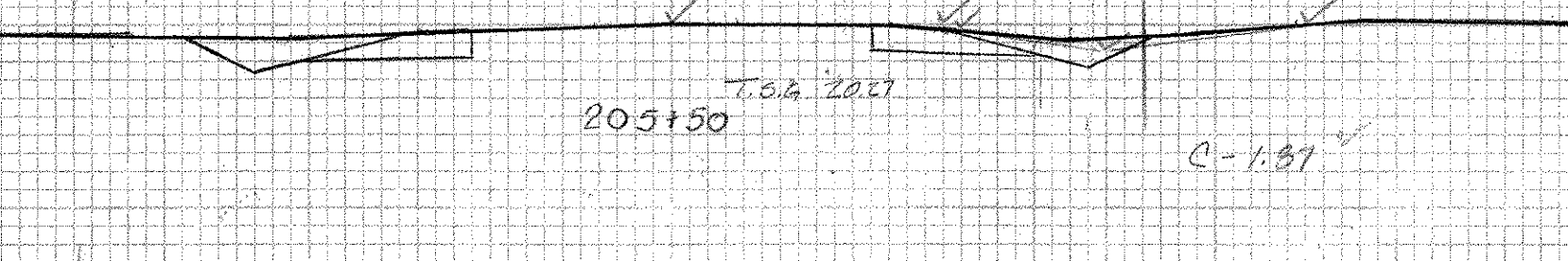
20.27	499.3
20.27	498.9
24.0	498.4
25.0	498.3
26.0	498.2
24.0	498.4
20.27	499.3

5.50

EARTH

20.27	498.8
24.0	498.6
26.0	498.6
21.0	498.3
20.27	499.3

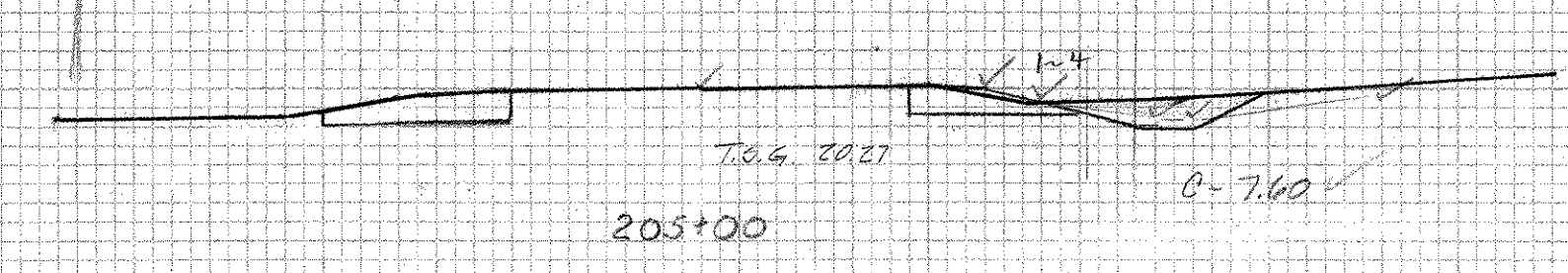
2.46



EARTH

20.27	499.2
20.27	498.9
24.0	498.6
26.5	498.4
23.0	498.1
20.27	499.2

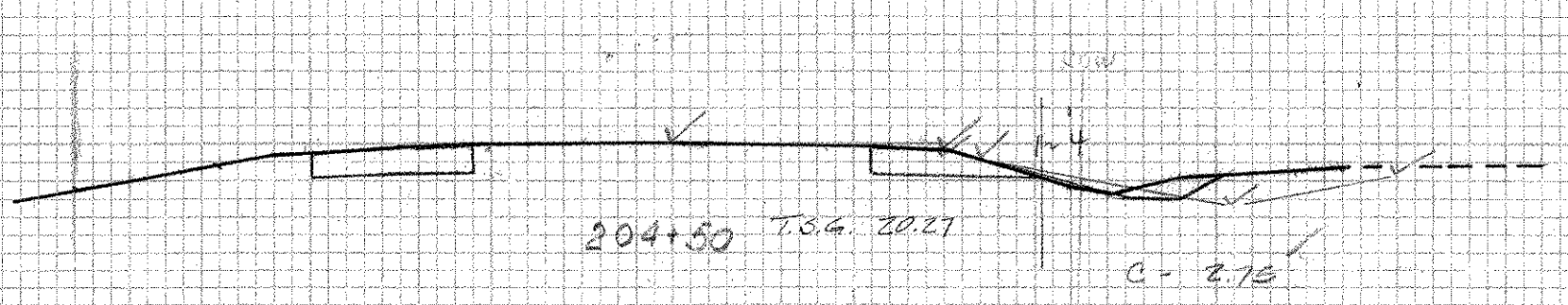
1.87



EARTH

20.27	499.4
20.27	499.0
24.0	498.5
27.0	498.5
24.5	498.5
20.27	499.4

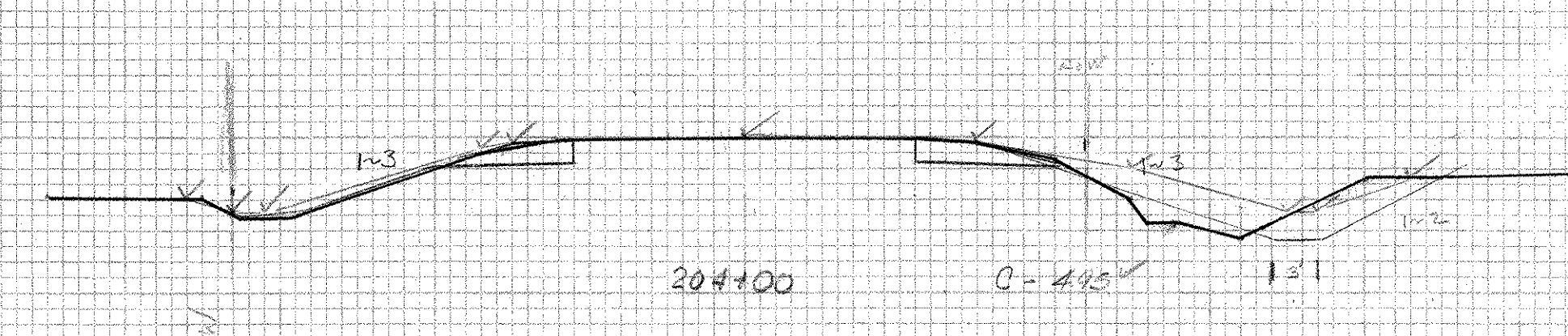
7.60



EARTH

25.5	499.6
25.0	499.2
30.5	498.0
29.0	498.1
25.5	499.6

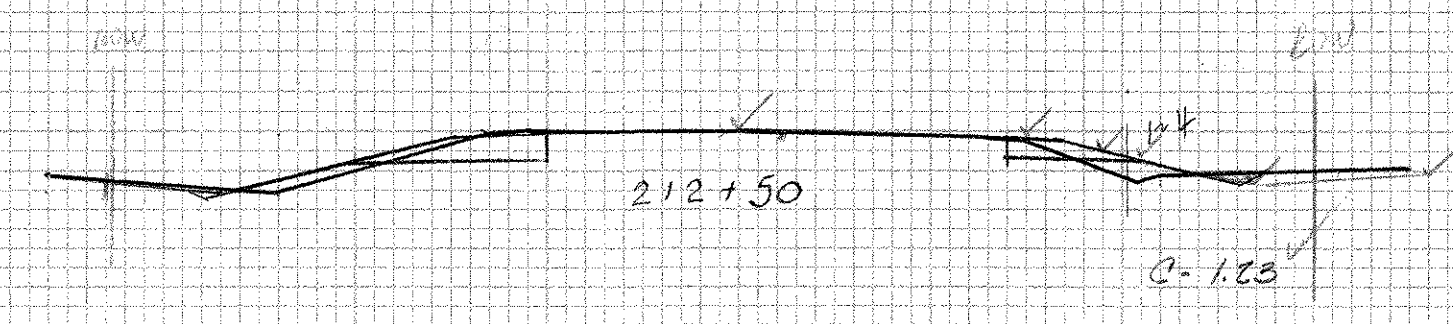
2.75



EARTH

35.5	495.2
37.0	495.2
43.0	497.4
41.0	497.4
35.5	495.2

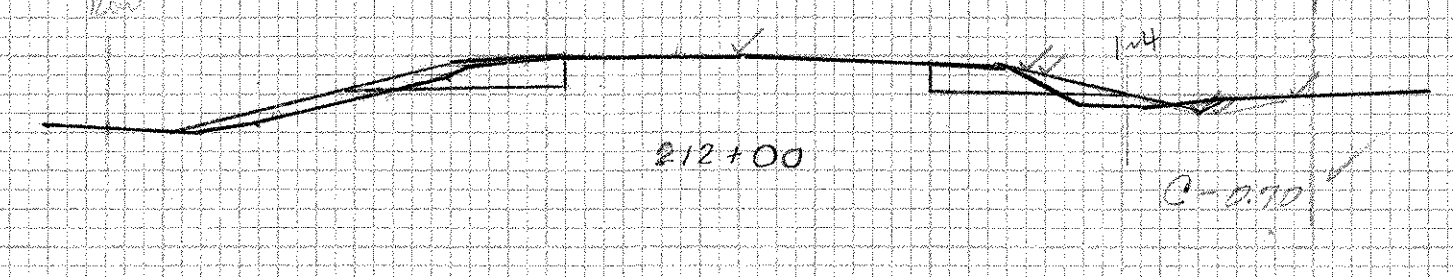
4.10



EARTH

24.0	496.0
26.0	497.5
27.5	498.0
24.0	496.0

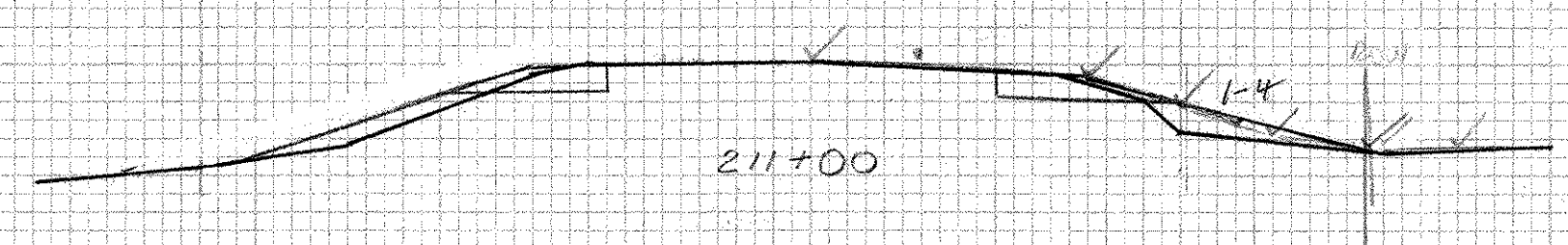
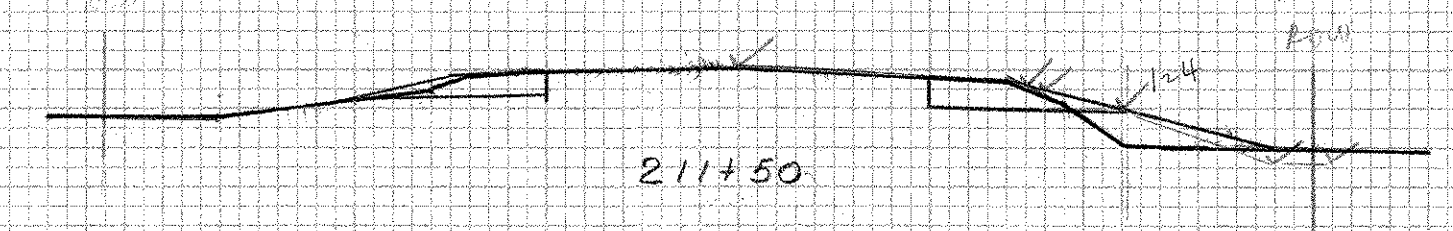
1.00



EARTH

28.0	497.5
24.0	497.0
25.0	497.9
23.0	497.5

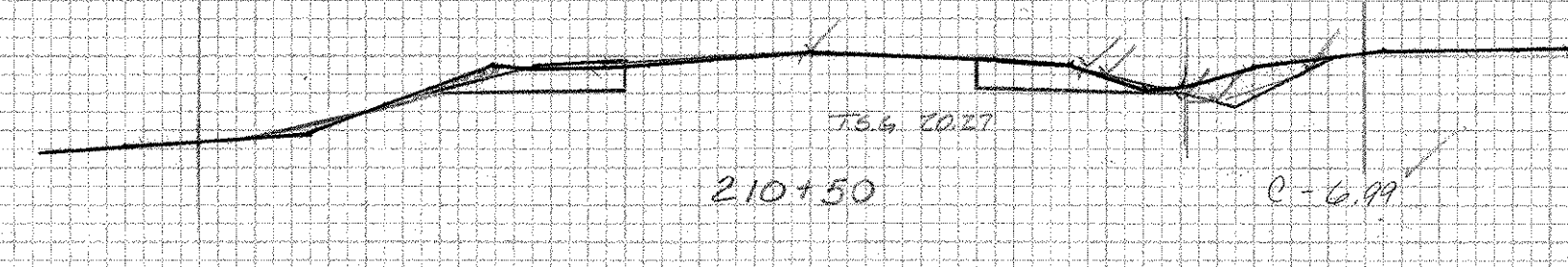
0.70



EARTH

20.27	499.3
20.27	498.9
24.0	498.4
25.0	498.3
26.0	498.2
24.0	498.4
20.27	499.3

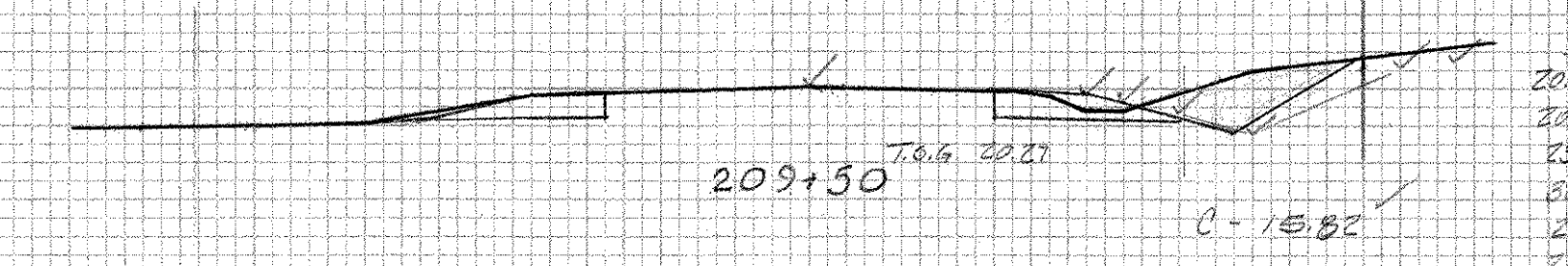
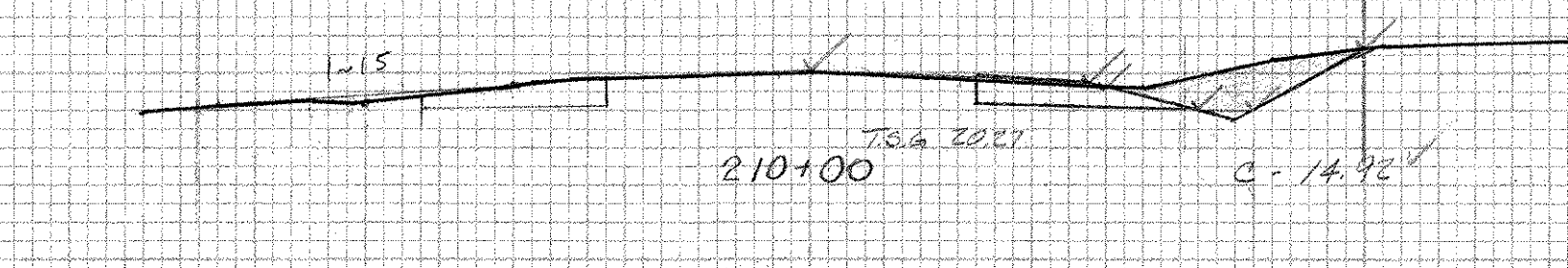
6.99



EARTH

20.27	499.7
20.27	499.0
21.0	498.1
24.0	498.1
23.0	498.2
23.0	498.7
20.27	499.7

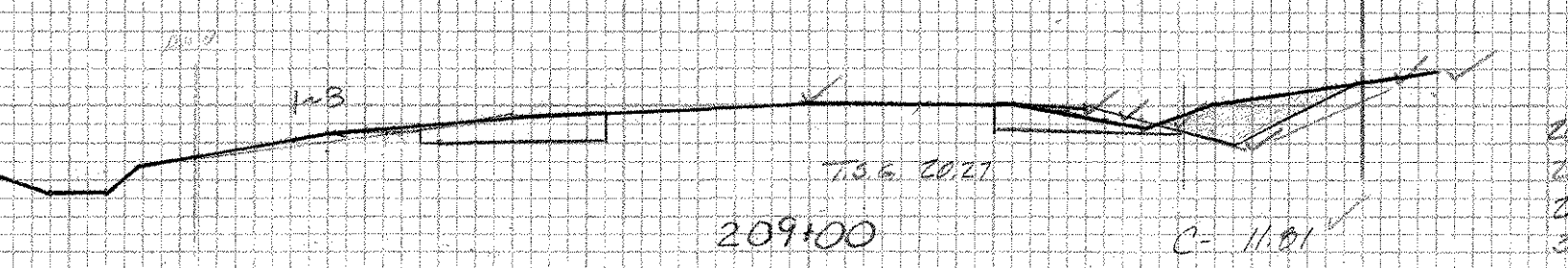
1.92



EARTH

20.27	499.4
20.27	499.1
23.0	498.9
24.0	498.9
20.27	499.4

15.82



EARTH

20.27	499.6
20.27	499.2
23.0	498.6
30.5	498.0
29.0	498.1
20.27	499.6

11.81



EARTH

20.27	499.7
20.27	499.3
23.0	498.9
31.0	498.9
28.0	499.0
20.27	499.7

11.82

SHOREHAM-BRIDGPORT-ADDIS ON
 FOIT-1 (2)
 204+00 - 212+50
 Original Sections