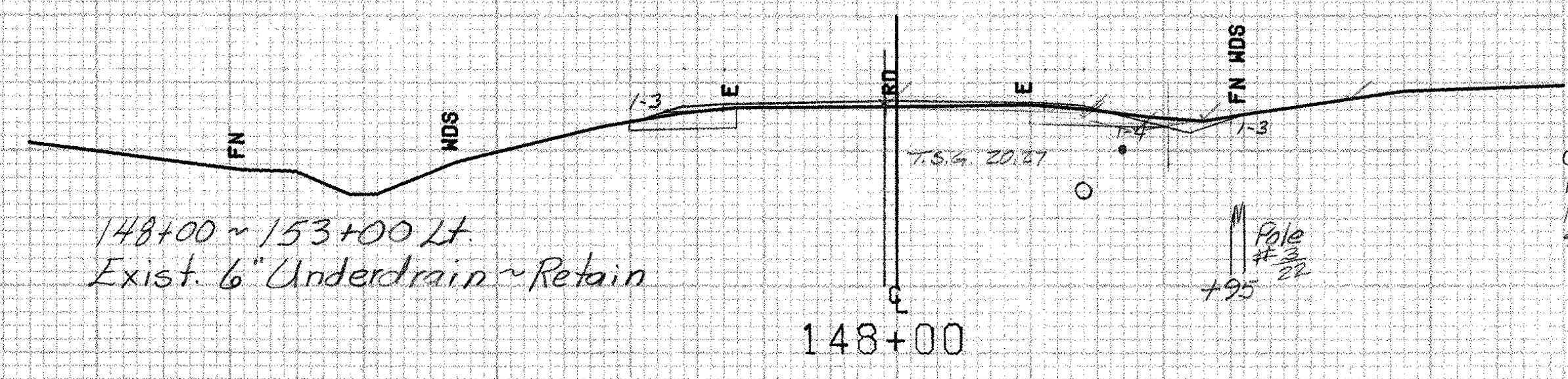


ROCK		EARTH	
20.27	535.1	20.27	537.5
31.0	535.0	27.0	537.0
31.5	533.0	29.0	540.0
32.0	541.0	22.0	538.8
37.0	541.0	20.27	537.5
29.0	544.0		
27.0	537.0		
20.27	537.5		
20.27	535.1		

148+43
ZERO LEDGE

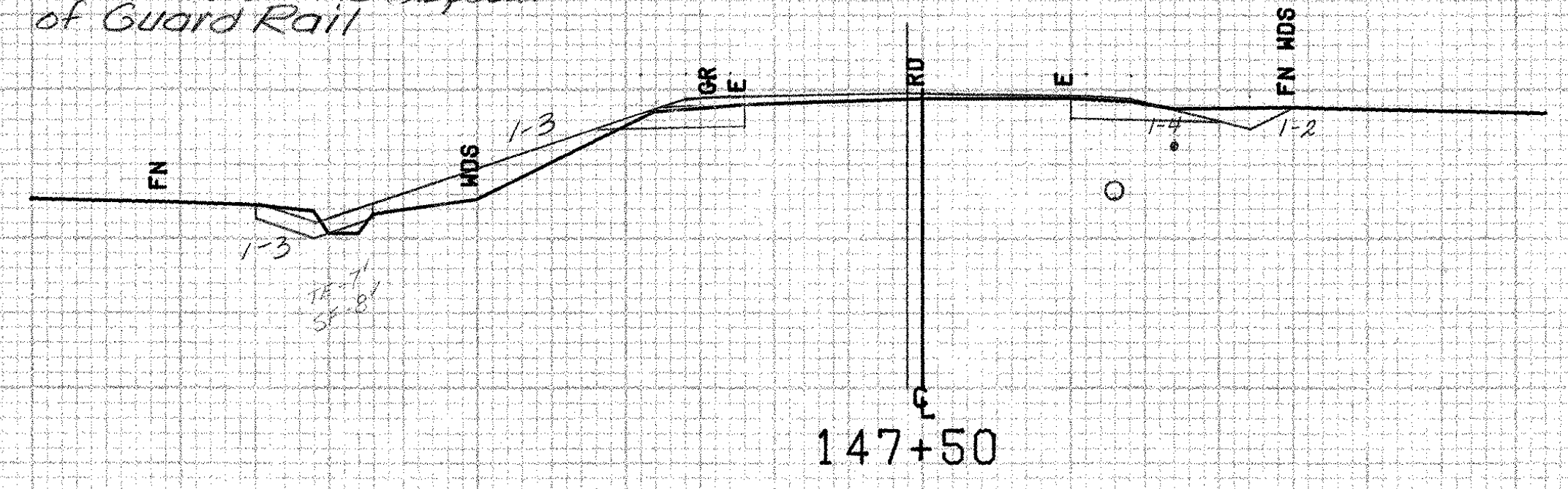
148+20 ~ 153+00 RT.
Exist 6" Underdrain ~ Retain



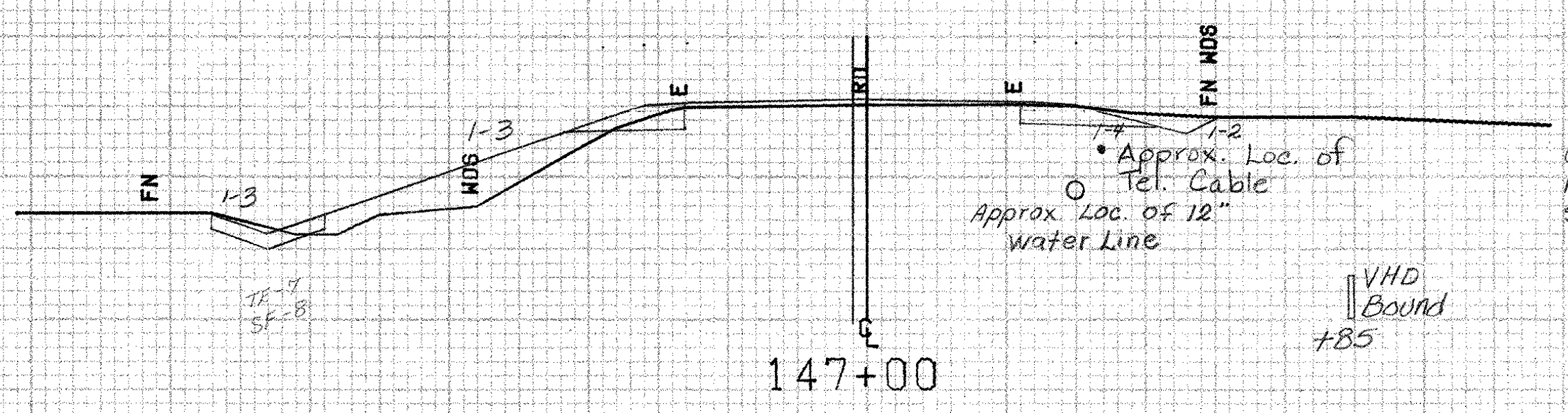
EARTH	
20.27	532.0
25.0	532.7
20.27	532.0

147+75 LT
End Special Ditch w/
Stone Fill Type I

147+54 LT
End Removal And Disposal
of Guard Rail



520



520

SHOREHAM-BRIDPORT MM 6.17 ~ MM 0.07

FROM STA. 147+00	TO STA. 148+50
PROJECT NAME SHOREHAM-BRIDPORT-ADDISON	
NO. F017-1(2)	PLOTTED 02/10/84
SURVEYED BY FANTONI	JAN 1984
SHEET 283 OF 420 SHEETS	SHEET 283 OF 477

SCALE 10 FEET